

**NOTICE!!**

**These documents have been scanned!**

**Do not place un-scanned documents beneath this notice!**

**Do not remove this notice from this file!**

GPO Jacket No. 560-102  
Print Order 61540  
Rise Business Services, LLC  
Job=AZ15 5/10/2019



Box Number= AZ15034



Claim Begin-End: AMC426403-AMC426405

1 Initial Receipt



AZ15034-10

AMC426152-AMC428464

**United States Department of the Interior**  
**Bureau of Land Management**  
 LANDS/RECREATION & PLANNING  
 ONE N CENTRAL AVE  
 PHOENIX, AZ 85004 -2203  
 Phone: 602-417-9200

**ENTERED**  
 FEB 13 2014  
 BY: *[Signature]*

Receipt

No: 2957806

<b>Transaction #:</b> 3045817	
<b>Date of Transaction:</b> 01/29/2014	
<b>CUSTOMER:</b>	
LISA TUCKER PO BOX 265 WICKENBURG,AZ 85358-0265 US	

LINE #	QTY	DESCRIPTION	REMARKS	UNIT PRICE	TOTAL
1	3.00	LOCATABLE MINERALS / MINING CLAIMS-NEW,UNADJUD, ONE OR MORE AUTH NOS / NEW MINING CLAIM LOCATION FEE \$34 <b>CASES:</b> AMC426403/\$34.00, AMC426404/\$34.00, AMC426405/\$34.00		- n/a -	102.00
2	3.00	LOCATABLE MINERALS / MINING CLAIMS-NEW,UNADJUD, ONE OR MORE AUTH NOS / NEW MINING CLAIM PROCESSING FEE <b>CASES:</b> AMC426403/\$20.00, AMC426404/\$20.00, AMC426405/\$20.00		- n/a -	60.00
3	3.00	LOCATABLE MINERALS / MINING CLAIMS-NEW,UNADJUD, ONE OR MORE AUTH NOS / NEW MINING CLAIM MAINT FEE \$140 <b>CASES:</b> AMC426403/\$140.00, AMC426404/\$140.00, AMC426405/\$140.00		- n/a -	420.00
4	1.00	LOCATABLE MINERALS / MINING CLAIMS-NOT NEW-UNADJUD,ONE AUTH NO. ONLY / MINING CLAIM MONEY RECEIVED <b>CASES:</b> AMC426403/\$420.00	NEW ASSOC PLACER	- n/a -	420.00
<b>TOTAL:</b>					<b>\$1,002.00</b>

PAYMENT INFORMATION			
NOTE: Items will appear on credit card statement as "Bureau of Land Mgmt CO".			
1	AMOUNT:	15.00	POSTMARKED: N/A
	TYPE:	CREDIT CARD	RECEIVED: 01/29/2014
	NAME:	TUCKER, LISA PO BOX 265 WICKENBURG AZ 85358-0265 US	

	CARD NO:	XXXXXXXXXXXX4214	AUTH CODE:	016271
	NAME ON CARD:	LISA TUCKER		
	EXPIRES:	12/2016		
	SIGNATURE:			
2	AMOUNT:	105.00	POSTMARKED:	N/A
	TYPE:	CHECK	RECEIVED:	01/28/2014
	CHECK NO:	1012		
	NAME:	TUCKER, LISA PO BOX 265 WICKENBURG AZ 85358-0265 US		
3	AMOUNT:	350.00	POSTMARKED:	N/A
	TYPE:	CHECK	RECEIVED:	01/28/2014
	CHECK NO:	1023		
	NAME:	RIELE, TRAVIS L PO BOX 265 WICKENBURG AZ 85358-0265 US		
4	AMOUNT:	167.00	POSTMARKED:	N/A
	TYPE:	CHECK	RECEIVED:	01/28/2014
	CHECK NO:	1024		
	NAME:	RIELE, TRAVIS L PO BOX 265 WICKENBURG AZ 85358-0265 US		
5	AMOUNT:	200.00	POSTMARKED:	N/A
	TYPE:	CHECK	RECEIVED:	01/28/2014
	CHECK NO:	1081		
	NAME:	JUST BENT TECHNOLOGY LLC PO BOX 265 WICKENBURG AZ 85358-0265 US		
6	AMOUNT:	165.00	POSTMARKED:	N/A
	TYPE:	CHECK	RECEIVED:	01/28/2014
	CHECK NO:	1153		
	NAME:	EIDSMOE, MELVIN J PO BOX 265 WICKENBURG AZ 85358-0265 US		

REMARKS

This receipt was generated by the automated BLM Collections and Billing System and is a paper representation of a portion of the official electronic record contained therein.

**NOTICE!!**

**These documents have been scanned!**

**Do not place un-scanned documents beneath this notice!**

**Do not remove this notice from this file!**

GPO Jacket No. 560-102  
Print Order 61540  
Rise Business Services, LLC  
Job=AZ15 5/10/2019



Box Number= AZ15034



Claim Begin-End: AMC426403-AMC426405

2 Correspondence



AZ15034-10

AMC426152-AMC428464

**SENDER: COMPLETE THIS SECTION**

- Complete items 1, 2, and 3.
- Print your name and address on the reverse so that we can return the card to you.
- Attach this card to the back of the mailpiece, or on the front if space permits.

## 1. Article Addressed to:

JAY R BULFER  
 218 W RIDGECREST RD  
 DESERT HILLS, AZ 85086-8908  
 920/RM/AMC426403



9590 9402 1279 5246 0924 85

## 2. Article Number (Transfer from service label)

7016 0340 0000 2483 9445

**COMPLETE THIS SECTION ON DELIVERY**

A. Signature

X

B. Received by (Printed Name)

JAY R BULFER

 Agent Addressee

C. Date of Delivery

6-1-16

D. Is delivery address different from item 1?  YesIf YES, enter delivery address below:  No

## 3. Service Type


- Adult Signature
- Adult Signature Restricted Delivery
- Certified Mail®
- Certified Mail Restricted Delivery
- Collect on Delivery
- Collect on Delivery Restricted Delivery
- Insured Mail

Registered Mail Restricted Delivery  
 (500)

 Priority Mail Express® Registered Mail™ Registered Mail Restricted Delivery Return Receipt for Merchandise Signature Confirmation™ Signature Confirmation Restricted Delivery

JUN 1 2016  
 MOUNTAIN STATE MAIL

USPS TRACKING#




First-Class Mail  
Postage & Fees Paid  
USPS  
Permit No. G-10

9590 9402 1279 5246 0924 85

United States  
Postal Service

• Sender: Please print your name, address, and ZIP+4® in this box •  
  
UNITED STATES  
DEPARTMENT OF THE INTERIOR  
Bureau of Land Management  
Arizona State Office  
1016 N. Central Avenue, Suite 800  
Phoenix, AZ 85004-4427

RECEIVED  
BLM AZ STATE OFFICE  
NOV 2 2:46  
PHOENIX, ARIZONA





# United States Department of the Interior

BUREAU OF LAND MANAGEMENT  
Arizona State Office  
One North Central Avenue, Suite 800  
Phoenix, Arizona 85004-4427  
www.blm.gov/az/



**MAY 16 2016**

In Reply Refer To:  
3800 (9200) RM  
AMC426403

CERTIFIED MAIL – RETURN RECEIPT REQUESTED 7016 0340 0000 2483 9445

## NOTICE

JAY R BULFER  
218 W RIDGECREST RD  
DESERT HILLS, AZ 85086-8908

---

JUST BENT  
AMC426403

---

### Maintenance Fee Waiver Held for Rejection

This office received the Maintenance Fee Waiver Certification (waiver) for the above listed mining claim(s). The waiver is not properly completed and does not meet the annual filing requirements.

In accordance with 43 Code of Federal Regulations (CFR) 3835.10, the name, address, and original signatures of all owners of the mining claim must be included on the waiver form. Please correct the discrepancy as noted below:

The waiver document is missing claim owner names, addresses, and signatures. Our records show that these claims are owned by Jay R. Bulfer and Lisa Tucker. Lisa Tucker's name, address, and signature are missing. Even if an agent is signing the waiver, the names and addresses of all claim owners are required to be listed on the waiver. Next to each name there must be a signature: either that of the owner, or an authorized agent.

In order to correct the defect in the waiver, per 43 CFR 3835.93, you must provide this office with the requested information within 60 days of your receipt of this notice. If you are unable to provide this information, you have the option of paying the annual maintenance fee of \$155 per claim (\$155 per 20 acres for placer claims larger than 20 acres). If we do not receive the requested corrections or the maintenance fees within the 60 day time frame, the claim(s) will be declared forfeited and closed.

Please include your AMC serial number on all correspondence. If additional information is required, please contact RéAnn Myers at 602-417-9413.

*Rebecca Heick*

Rebecca Heick  
Deputy State Director  
Lands, Minerals and Energy Division

Enclosure(s)



**SENDER: COMPLETE THIS SECTION**

- Complete items 1, 2, and 3.
- Print your name and address on the reverse so that we can return the card to you.
- Attach this card to the back of the mailpiece, or on the front if space permits.

## 1. Article Addressed to:

LISA TUCKER  
 PO BOX 265  
 WICKENBURG, AZ 85358-0265  
 920/RM/AMC426403



9590 9402 1279 5246 0924 78

## 2. Article Number (Transfer from service label)

7016 0340 0000 2483 9438

**COMPLETE THIS SECTION ON DELIVERY**

## A. Signature

X

Lisa Tucker

 Agent Addressee

## B. Received by (Printed Name)

LISA TUCKER

## C. Date of Delivery

5/3/14

- D. Is delivery address different from item 1?  Yes  
 If YES, enter delivery address below:  No


## 3. Service Type

- Adult Signature
- Adult Signature Restricted Delivery
- Certified Mail®
- Certified Mail Restricted Delivery
- Collect on Delivery
- Collect on Delivery Restricted Delivery

ail  
 ail Restricted Delivery

- Priority Mail Express®
- Registered Mail™
- Registered Mail Restricted Delivery
- Return Receipt for Merchandise
- Signature Confirmation™
- Signature Confirmation Restricted Delivery

USPS TRACKING#



First-Class Mail  
Postage & Fees Paid  
USPS  
Permit No. G-10

9590 9402 0279 5246 0924 78

United States  
Postal Service

RECEIVED  
BLM AZ STATE OFFICE

2016 JUN -2 P 2

PHOENIX, ARIZONA

• Sender: Please print your name, address, and ZIP+4® in this box•

UNITED STATES  
DEPARTMENT OF THE INTERIOR  
Bureau of Land Management  
Arizona State Office  
One N. Central Avenue, Suite 800  
Phoenix, AZ 85004-4427





# United States Department of the Interior

BUREAU OF LAND MANAGEMENT

Arizona State Office

One North Central Avenue, Suite 800

Phoenix, Arizona 85004-4427

[www.blm.gov/az/](http://www.blm.gov/az/)



**MAY 16 2016**

In Reply Refer To:  
3800 (9200) RM  
AMC426403

CERTIFIED MAIL – RETURN RECEIPT REQUESTED 7016 0340 0000 2483 9438

## NOTICE

LISA TUCKER  
PO BOX 265  
WICKENBURG, AZ 85358-0265

---

JUST BENT  
AMC426403

---

### Maintenance Fee Waiver Held for Rejection

This office received the Maintenance Fee Waiver Certification (waiver) for the above listed mining claim(s). The waiver is not properly completed and does not meet the annual filing requirements.

In accordance with 43 Code of Federal Regulations (CFR) 3835.10, the name, address, and original signatures of all owners of the mining claim must be included on the waiver form. Please correct the discrepancy as noted below:

The waiver document is missing claim owner names, addresses, and signatures. Our records show that these claims are owned by Jay R. Bulfer and Lisa Tucker. Lisa Tucker's name, address, and signature are missing. Even if an agent is signing the waiver, the names and addresses of all claim owners are required to be listed on the waiver. Next to each name there must be a signature: either that of the owner, or an authorized agent.

In order to correct the defect in the waiver, per 43 CFR 3835.93, you must provide this office with the requested information within 60 days of your receipt of this notice. If you are unable to provide this information, you have the option of paying the annual maintenance fee of \$155 per claim (\$155 per 20 acres for placer claims larger than 20 acres). If we do not receive the requested corrections or the maintenance fees within the 60 day time frame, the claim(s) will be declared forfeited and closed.

Please include your AMC serial number on all correspondence. If additional information is required, please contact RéAnn Myers at 602-417-9413.

*Rebecca Heick*

Rebecca Heick  
Deputy State Director  
Lands, Minerals and Energy Division

Enclosure(s)

**SENDER: COMPLETE THIS SECTION**

- Complete items 1, 2, and 3.
- Print your name and address on the reverse so that we can return the card to you.
- Attach this card to the back of the mailpiece, or on the front if space permits.

1. Article Addressed to:

TRAVIS RIELE  
 PO BOX 206  
 SALOME, AZ 85348-0206  
 920/PB/AMC426403

2016 MAR 31 P 4:48



9590 9402 1204 5246 3060 83

2. Article Number (Transfer from service label)

7015 3010 0001 8914 2392

**COMPLETE THIS SECTION ON DELIVERY**

A. Signature

- Agent
- Addressee

B. Received by (Printed Name)

Travis Riele

C. Date of Delivery

3-28-16

- Is delivery address different from item 1?  Yes
- If YES, enter delivery address below:  No


1247 Parkers Chapel Rd  
 EL DORADO, AR 71730

3. Service Type

- Adult Signature
- Adult Signature Restricted Delivery
- Certified Mail®
- Certified Mail Restricted Delivery
- Collect on Delivery
- Collect on Delivery Restricted Delivery
- Priority Mail Express®
- Registered Mail™
- Registered Mail Restricted Delivery
- Return Receipt for Merchandise
- Signature Confirmation™
- Signature Confirmation Restricted Delivery

DD 4/21/16

5  
USPS TRACKING #




First-Class Mail  
Postage & Fees Paid  
USPS  
Permit No. G-10


9590 9402 1204 5246 3060 83

**United States  
Postal Service**

• Sender: Please print your name, address, and ZIP+4® in this box •

UNITED STATES  
DEPARTMENT OF THE INTERIOR  
Bureau of Land Management  
Arizona State Office  
One N. Central Avenue, Suite 800  
Phoenix, AZ 85004-4427





# United States Department of the Interior



BUREAU OF LAND MANAGEMENT  
Arizona State Office  
One North Central Avenue, Suite 800  
Phoenix, Arizona 85004-4427  
[www.blm.gov/az/](http://www.blm.gov/az/)

MAR 07 2016

In Reply Refer To:  
3800 (9200) PB  
AMC426403

CERTIFIED MAIL - RETURN RECEIPT REQUESTED No. 7015 3010 0001 8914 2392

## DECISION

TRAVIS RIELE : The block below contains a list of the claims  
PO BOX 206 : affected.  
SALOME, AZ 85348-0206 :

---

AMC426405  
LIL LESSIE

---

## MINING CLAIMS DECLARED FORFEIT

The mining claims listed above have been declared forfeit as of December 30, 2015, for failure to timely file the required affidavit of labor for the 2015 assessment year.

A small miner's maintenance fee waiver certification was filed for these claims for the 2015 assessment year, which began on September 1, 2014, and ended September 1, 2015. Therefore, pursuant to regulations found at 43 CFR 3835.16 and 3835.31, an affidavit of labor for the 2015 assessment year must have been filed on or before December 30, 2015, along with a \$10 processing fee per claim. Failure to timely file this affidavit and fee constitutes a forfeiture of the claims (43 CFR 3835.91).

## Reclamation Requirements

You are required to reclaim all areas disturbed by your activities on lands encompassed by your mining claim(s) and/or site(s). After you complete the reclamation, you must notify the authorized officer of the appropriate surface managing agency so that the authorized officer may conduct a final site inspection and determine whether you may be released from liability. If you fail to reclaim the land to the satisfaction of the authorized officer, the surface management agency may cite you for noncompliance under its surface management regulations.

DD 4/27/16

For land administered by the Bureau of Land Management (BLM), if you fail to reclaim the land to the satisfaction of the authorized officer as required in 43 CFR Subpart 3809, BLM will issue an order of noncompliance under 43 CFR 3809.601(a). If you fail to comply with the noncompliance order, BLM may take further action under 43 CFR 3809.604. Failure to conduct reclamation is a prohibited act that may subject you to criminal penalties. See 43 CFR 3809.605(h) and 43 CFR 3809.700.

### Appeal Procedures

This decision may be appealed to the Interior Board of Land Appeals, Office of the Secretary, in accordance with the regulations contained in 43 CFR, Part 4, and the enclosed Form 1842-1. If an appeal is taken, your notice of appeal must be filed in this office (at the above address) within 30 days from receipt of this decision. The appellant has the burden of showing that the decision appealed from is in error.

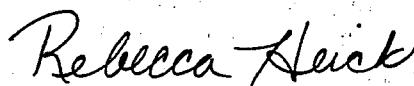
If you wish to file a petition pursuant to regulation 43 CFR 4.21 (58 FR 4939, January 19, 1993) for a stay of the effectiveness of this decision during the time that your appeal is being reviewed by the Board, the petition for a stay must accompany your notice of appeal. A petition for a stay is required to show sufficient justification based on the standards listed below. Copies of the notice of appeal and petition for a stay **must** also be submitted to each party named in this decision and to the Interior Board of Land Appeals and to the appropriate Office of the Solicitor (see 43 CFR 4.413) at the same time the original documents are filed with this office. If you request a stay, you have the burden of proof to demonstrate that a stay should be granted.

### Standards for Obtaining a Stay

Except as otherwise provided by law or other pertinent regulation, a petition for a stay of a decision pending appeal shall show sufficient justification based on the following standards:

- (1) The relative harm to the parties if the stay is granted or denied,
- (2) The likelihood of the appellant's success on the merits,
- (3) The likelihood of immediate and irreparable harm if the stay is not granted, and
- (4) Whether the public interest favors granting the stay.

Please include your AMC serial number(s) on all correspondence. If additional information is required, please contact Pauline Brown at 602-417-9360.



Rebecca Heick  
Deputy State Director  
Lands, Minerals and Energy Division

Enclosure



**SENDER: COMPLETE THIS SECTION**

- Complete items 1, 2, and 3. Also complete item 4 if Restricted Delivery is desired.
- Print your name and address on the reverse so that we can return the card to you.
- Attach this card to the back of the mailpiece, or on the front if space permits.

1. Article Addressed to:

BUCK SWIGART  
 PO BOX 1021  
 SALOME, AZ 85348-1021  
 920/RE/AMC426403

2. Article Number


(Transfer from service label)

7015 1730 0000 4049 3178

**COMPLETE THIS SECTION ON DELIVERY**

A. Signature

X


 Agent Addressee

B. Received by (Printed Name)

C. Date of Delivery

RECEIVED  
 BLM AZ STATE OFFICE

D. Is delivery address different from item 1?  YesIf YES, enter delivery address below:  No

2015 DEC 16 P 3:26

PHOENIX, ARIZONA

3. Service Type

 Certified Mail® Priority Mail Express™ Registered Return Receipt for Merchandise Insured Mail Collect on Delivery


4. Restricted Delivery? (Extra Fee)

 Yes

UNITED STATES POSTAL SERVICE

AZ 852

14 DEC '15



First-Class Mail  
Postage & Fees Paid  
USPS  
Permit No. G-10

- Sender: Please print your name, address, and ZIP+4® in this box•

**UNITED STATES  
DEPARTMENT OF THE INTERIOR  
Bureau of Land Management  
Arizona State Office  
One N. Central Avenue, Suite 800  
Phoenix, AZ 85004-4427**





# United States Department of the Interior

BUREAU OF LAND MANAGEMENT

Arizona State Office

One North Central Avenue, Suite 800

Phoenix, Arizona 85004-4427

[www.blm.gov/az/](http://www.blm.gov/az/)

DEC 07 2015



In Reply Refer To:  
3800 (9200) RE  
**AMC426403**

CERTIFIED MAIL - RETURN RECEIPT REQUESTED No. 7015 1730 0000 4049 3178

## DECISION

BUCK SWIGART : This Decision Affects Those Claims  
PO BOX 1021 : Shown in the Block Below.  
SALOME, AZ 85348-1021 :

---

AMC426404  
GOTCHA

---

### Mining Claim(s) Declared Forfeited

Pursuant to Title 43 Code of Federal Regulations (CFR) 3832.1, this office received your notice(s) of location for recording mining claims. The claim(s) listed above is/are hereby declared forfeited for the reason indicated below.

This office did receive an amendment on August 17, 2015. However, the required \$10 processing fee was not received within the 30 day response period which ended August 29, 2015. Therefore, the amendment was not processed and the claim is forfeited.

This decision does not relieve you of the liability for reclamation of all areas disturbed by your activities on land encompassed by your mining claim(s) and/or site(s). After you complete the reclamation, you must notify the authorized officer of the appropriate surface managing agency so that the authorized officer may conduct a final site inspection and determine whether you may be released from liability. If you fail to reclaim the land to the satisfaction of the authorized officer, the surface management agency may cite you for noncompliance under its surface management regulations.

For land administered by the Bureau of Land Management (BLM), if you fail to reclaim the land to the satisfaction of the authorized officer as required in 43 CFR Subpart 3809, the BLM will issue an order of noncompliance under 43 CFR 3809.601(a). If you fail to comply with the noncompliance order, the BLM may take further action under 43 CFR 3809.604. Failure to conduct reclamation is a prohibited act that may subject you to criminal penalties. See 43 CFR 3809.605(h) and 43 CFR 3809.700. If your occupancy has been terminated and you fail

to remove structures, material, and equipment, and any personal property in accordance with the regulations in 43 CFR 3715.5-1, the BLM may dispose of the property. In accordance with 43 CFR 3715.5-2, you will remain liable for the costs the BLM incurs in removing and disposing of the property.

### Appeal Procedures

This decision may be appealed to the Interior Board of Land Appeals, Office of the Secretary, in accordance with the regulations contained in 43 CFR, Part 4 and the enclosed Form 1842-1. If an appeal is taken, your notice of appeal must be filed in this office (at the above address) within 30 days from receipt of this decision. The appellant has the burden of showing that the decision appealed from is in error.

If you wish to file a petition pursuant to regulation 43 CFR 4.21 (58 FR 4939, January 19, 1993), for a stay of the effectiveness of this decision during the time that your appeal is being reviewed by the Board, the petition for a stay must accompany your notice of appeal. A petition for a stay is required to show sufficient justification based on the standards listed below. Copies of the notice of appeal and petition for a stay must also be submitted to each party named in this decision and to the Interior Board of Land Appeals and to the appropriate Office of the Solicitor (see 43 CFR 4.413) at the same time the original documents are filed with this office. If you request a stay, you have the burden of proof to demonstrate that a stay should be granted.

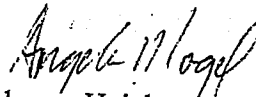
### Standards for Obtaining a Stay

Except as otherwise provided by law or other pertinent regulation, a petition for a stay of a decision pending appeal shall show sufficient justification based on the following standards:

- (1) The relative harm to the parties if the stay is granted or denied,
- (2) The likelihood of the appellant's success on the merits,
- (3) The likelihood of immediate and irreparable harm if the stay is not granted, and
- (4) Whether the public interest favors granting the stay.

If additional information is required, please contact Rod Ebert at 602-417-9397. Please include your AMC serial number(s) on all correspondence.

Sincerely,



Rebecca Heick

*for* Deputy State Director  
Lands, Minerals and Energy Division

Enclosure

**SENDER: COMPLETE THIS SECTION**

- Complete items 1, 2, and 3. Also complete item 4 if Restricted Delivery is desired.
- Print your name and address on the reverse so that we can return the card to you.
- Attach this card to the back of the mailpiece, or on the front if space permits.

1. Article Addressed to:

MEL EIDSMOE  
 31 SHOTWELL RD  
 PT HADLOCK, WA 98339-9418  
 920/RE/AMC426403

2. Article Number

(Transfer from service label)

7015 1730 0000 4049 3161

**COMPLETE THIS SECTION ON DELIVERY**

A. Signature

*Mel Eidsmoe*

- Agent  
 Addressee

B. Received by (Printed Name)

RECEIVED  
 BLM AZ STATE OFFICE

C. Date of Delivery

12/14/15

D. Is delivery address different from item 1?  Yes

If YES, enter delivery address below:  No

2015 DEC 16 P 3:26

PHOENIX, ARIZONA


3. Service Type

- Certified Mail®  Priority Mail Express™  
 Registered  Return Receipt for Merchandise  
 Insured Mail  Collect on Delivery

4. Restricted Delivery? (Extra Fee)

Yes


UNITED STATES POSTAL SERVICE



First-Class Mail  
Postage & Fees Paid  
USPS  
Permit No. G-10

- Sender: Please print your name, address, and ZIP+4® in this box•

**UNITED STATES  
DEPARTMENT OF THE INTERIOR  
Bureau of Land Management  
Arizona State Office  
One N. Central Avenue, Suite 800  
Phoenix, AZ 85004-4427**





# United States Department of the Interior



BUREAU OF LAND MANAGEMENT

Arizona State Office

One North Central Avenue, Suite 800

Phoenix, Arizona 85004-4427

[www.blm.gov/az/](http://www.blm.gov/az/)

**DEC 07 2015**

In Reply Refer To:  
3800 (9200) RE  
**AMC426403**

CERTIFIED MAIL - RETURN RECEIPT REQUESTED No. 7015 1730 0000 4049 3161

## DECISION

MEL EIDSMOE : This Decision Affects Those Claims  
31 SHOTWELL RD : Shown in the Block Below.  
PT HADLOCK, WA 98339-9418 :

---

AMC426404  
GOTCHA

---

### Mining Claim(s) Declared Forfeited

Pursuant to Title 43 Code of Federal Regulations (CFR) 3832.1, this office received your notice(s) of location for recording mining claims. The claim(s) listed above is/are hereby declared forfeited for the reason indicated below.

This office did receive an amendment on August 17, 2015. However, the required \$10 processing fee was not received within the 30 day response period which ended August 29, 2015. Therefore, the amendment was not processed and the claim is forfeited.

This decision does not relieve you of the liability for reclamation of all areas disturbed by your activities on land encompassed by your mining claim(s) and/or site(s). After you complete the reclamation, you must notify the authorized officer of the appropriate surface managing agency so that the authorized officer may conduct a final site inspection and determine whether you may be released from liability. If you fail to reclaim the land to the satisfaction of the authorized officer, the surface management agency may cite you for noncompliance under its surface management regulations.

For land administered by the Bureau of Land Management (BLM), if you fail to reclaim the land to the satisfaction of the authorized officer as required in 43 CFR Subpart 3809, the BLM will issue an order of noncompliance under 43 CFR 3809.601(a). If you fail to comply with the noncompliance order, the BLM may take further action under 43 CFR 3809.604. Failure to conduct reclamation is a prohibited act that may subject you to criminal penalties. See 43 CFR 3809.605(h) and 43 CFR 3809.700. If your occupancy has been terminated and you fail

to remove structures, material, and equipment, and any personal property in accordance with the regulations in 43 CFR 3715.5-1, the BLM may dispose of the property. In accordance with 43 CFR 3715.5-2, you will remain liable for the costs the BLM incurs in removing and disposing of the property.

### Appeal Procedures

This decision may be appealed to the Interior Board of Land Appeals, Office of the Secretary, in accordance with the regulations contained in 43 CFR, Part 4 and the enclosed Form 1842-1. If an appeal is taken, your notice of appeal must be filed in this office (at the above address) within 30 days from receipt of this decision. The appellant has the burden of showing that the decision appealed from is in error.

If you wish to file a petition pursuant to regulation 43 CFR 4.21 (58 FR 4939, January 19, 1993), for a stay of the effectiveness of this decision during the time that your appeal is being reviewed by the Board, the petition for a stay must accompany your notice of appeal. A petition for a stay is required to show sufficient justification based on the standards listed below. Copies of the notice of appeal and petition for a stay must also be submitted to each party named in this decision and to the Interior Board of Land Appeals and to the appropriate Office of the Solicitor (see 43 CFR 4.413) at the same time the original documents are filed with this office. If you request a stay, you have the burden of proof to demonstrate that a stay should be granted.

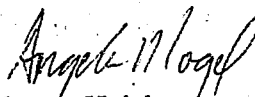
### Standards for Obtaining a Stay

Except as otherwise provided by law or other pertinent regulation, a petition for a stay of a decision pending appeal shall show sufficient justification based on the following standards:

- (1) The relative harm to the parties if the stay is granted or denied,
- (2) The likelihood of the appellant's success on the merits,
- (3) The likelihood of immediate and irreparable harm if the stay is not granted, and
- (4) Whether the public interest favors granting the stay.

If additional information is required, please contact Rod Ebert at 602-417-9397. Please include your AMC serial number(s) on all correspondence.

Sincerely,



Rebecca Heick  
Deputy State Director  
Lands, Minerals and Energy Division

Enclosure



**SENDER: COMPLETE THIS SECTION**

- Complete items 1, 2, and 3. Also complete item 4 if Restricted Delivery is desired.
- Print your name and address on the reverse so that we can return the card to you.
- Attach this card to the back of the mailpiece, or on the front if space permits.

1. Article Addressed to:

TRAVIS RIELE  
 PO BOX 206  
 SALOME, AZ 85318-0206  
 931/RE/AMC426403


RECEIVED  
 GLM AZ STATE OFFICE  
 2015 NOV 10 A 10:50

PHOENIX, ARIZONA

**COMPLETE THIS SECTION ON DELIVERY**

A. Signature

X


 Agent Addressee


B. Received by (Printed Name)

Travis Riele

C. Date of Delivery

D. Is delivery address different from item 1?  Yes

If YES, enter delivery address below

 No

3. Service Type

 Certified Mail® Priority Mail Express™ Registered Return Receipt for Merchandise Insured Mail Collect on Delivery

4. Restricted Delivery? (Extra Fee)


 Yes

2. Article Number

(Transfer from service label)

7013 2250 0000 8720 8788

UNITED STATES POSTAL SERVICE




First-Class Mail  
Postage & Fees Paid  
USPS  
Permit No. G-10

- Sender: Please print your name, address, and ZIP+4® in this box•

UNITED STATES  
DEPARTMENT OF THE INTERIOR  
Bureau of Land Management  
Arizona State Office  
One N. Central Avenue, Suite 800  
Phoenix, AZ 85004-4427





# United States Department of the Interior



BUREAU OF LAND MANAGEMENT  
Arizona State Office  
One North Central Avenue, Suite 800  
Phoenix, Arizona 85004-4427  
www.blm.gov/az/

**OCT 19 2015**

In Reply Refer To:  
3800 (9310) RE  
AMC426403

CERTIFIED MAIL - RETURN RECEIPT REQUESTED No. 7013 2250 0000 8720 8788

## DECISION

TRAVIS RIELE : This Decision Affects Those Claims  
PO BOX 206 : Shown in the Block Below.  
SALOME, AZ 85348-0206 :

---

AMC426404  
GOTHCHA

---

### Mining Claim(s) Declared Forfeited

Pursuant to Title 43 Code of Federal Regulations (CFR) 3832.1, this office received your notice(s) of location for recording mining claims. The claim(s) listed above is/are hereby declared forfeited for the reason indicated below.

This office did receive an amendment on August 17, 2015. However, the required \$10 processing fee was not received within the 30 day response period which ended August 29, 2015. Therefore, the amendment was not processed and the claim is forfeited.

This decision does not relieve you of the liability for reclamation of all areas disturbed by your activities on land encompassed by your mining claim(s) and/or site(s). After you complete the reclamation, you must notify the authorized officer of the appropriate surface managing agency so that the authorized officer may conduct a final site inspection and determine whether you may be released from liability. If you fail to reclaim the land to the satisfaction of the authorized officer, the surface management agency may cite you for noncompliance under its surface management regulations.

For land administered by the Bureau of Land Management (BLM), if you fail to reclaim the land to the satisfaction of the authorized officer as required in 43 CFR Subpart 3809, the BLM will issue an order of noncompliance under 43 CFR 3809.601(a). If you fail to comply with the noncompliance order, the BLM may take further action under 43 CFR 3809.604. Failure to conduct reclamation is a prohibited act that may subject you to criminal penalties. See 43 CFR 3809.605(h) and 43 CFR 3809.700. If your occupancy has been terminated and you fail

to remove structures, material, and equipment, and any personal property in accordance with the regulations in 43 CFR 3715.5-1, the BLM may dispose of the property. In accordance with 43 CFR 3715.5-2, you will remain liable for the costs the BLM incurs in removing and disposing of the property.

### Appeal Procedures

This decision may be appealed to the Interior Board of Land Appeals, Office of the Secretary, in accordance with the regulations contained in 43 CFR, Part 4 and the enclosed Form 1842-1. If an appeal is taken, your notice of appeal must be filed in this office (at the above address) within 30 days from receipt of this decision. The appellant has the burden of showing that the decision appealed from is in error.

If you wish to file a petition pursuant to regulation 43 CFR 4.21 (58 FR 4939, January 19, 1993), for a stay of the effectiveness of this decision during the time that your appeal is being reviewed by the Board, the petition for a stay must accompany your notice of appeal. A petition for a stay is required to show sufficient justification based on the standards listed below. Copies of the notice of appeal and petition for a stay must also be submitted to each party named in this decision and to the Interior Board of Land Appeals and to the appropriate Office of the Solicitor (see 43 CFR 4.413) at the same time the original documents are filed with this office. If you request a stay, you have the burden of proof to demonstrate that a stay should be granted.

### Standards for Obtaining a Stay

Except as otherwise provided by law or other pertinent regulation, a petition for a stay of a decision pending appeal shall show sufficient justification based on the following standards:

- (1) The relative harm to the parties if the stay is granted or denied,
- (2) The likelihood of the appellant's success on the merits,
- (3) The likelihood of immediate and irreparable harm if the stay is not granted, and
- (4) Whether the public interest favors granting the stay.

If additional information is required, please contact Rod Ebert at 602-417-9397. Please include your AMC serial number(s) on all correspondence.

Sincerely,



Rebecca Heick  
Acting Deputy State Director  
Lands and Minerals Division


Enclosure

Bureau of Land Management  
One N. Central Ave.  
Phoenix, AZ 85004

To Whom It May Concern:


Please be advised that I, Buck Swigart, authorize my name to be used on the following mining claims:  
Gottcha, located in 5N 14W Sec. 17SE & Sec 20NE

I am an actual party to the above referenced claim, and I have a bona fide interest in the claim.

  
\_\_\_\_\_  
Buck Swigart

SUBSCRIBED AND SWORN TO before me, a Notary Public, this 3<sup>rd</sup> day of  
NOVEMBER 20 15

By BUCK SWIGART  
Notary Public Patricia J Shaffer  
My Commission Expires 6-20-17




RECEIVED  
BLM AZ STATE OFFICE  
2015 DEC - 7 P 3:05  
PHOENIX, ARIZONA

Bureau of Land Management  
One North Central  
Phoenix, AZ 85004

To Whom It May Concern:

Please be advised that I, Buck Swigart, mailing address, PO Box 1021, Salome, AZ 85348 do hereby grant Jack and/or Lisa Tucker Power of Attorney for all my signatory rights regarding any and all mining claims that I am a party to.


  
Buck Swigart

SUBSCRIBED AND SWORN TO before me, a Notary Public, this 3<sup>rd</sup> day of  
NOVEMBER, 20 15.

By BUCK SWIGART

Notary Public Patricia J. Shaffer

My Commission Expires 6-20-17



RECEIVED  
BLM AZ STATE OFFICE  
2015 DEC - 1 P 3:05  
PHOENIX, ARIZONA

P.O. Box 1021  
Salome, AZ 85348

RECEIVED  
BLM AZ DISTRICT OFFICE  
2015 DEC -7 P 3:00  
PHOENIX, ARIZONA

PHOENIX AZ 852

03 DEC 2015 PM 8 L



Rod Ebert

BLM

One N. Central Ave.  
Suite 800

PHX, AZ 85004

85004442700



**SENDER: COMPLETE THIS SECTION**

- Complete items 1, 2, and 3. Also complete item 4 if Restricted Delivery is desired.
- Print your name and address on the reverse so that we can return the card to you.
- Attach this card to the back of the mailpiece, or on the front if space permits.

1. Article Addressed to:

TRAVIS RIELE  
 PO BOX 206  
 SALOME, AZ 85348-0206  
 9310/ADJ/RE/AMC426403

2. Article Number

*(Transfer from service label)*

PS Form 3811, July 2013

**COMPLETE THIS SECTION ON DELIVERY**

A. Signature

X Robert Embres  Agent  
 Addressee

B. Received by (Printed Name)


ROBERT EMBRES  
 RECEIVED OFFICE

C. Date of Delivery

D. Is delivery address different from item 1?  Yes  
 No  
 If YES, enter delivery address below:

2015 AUG -3 P 2:56

PHOENIX, ARIZONA



3. Service Type

- Certified Mail®  Priority Mail Express™  
 Registered  Return Receipt for Merchandise  
 Insured Mail  Collect on Delivery

4. Restricted Delivery? (Extra Fee)

 Yes

7014 0150 0000 5453 1327

Domestic Return Receipt




UNITED STATES POSTAL SERVICE

PHOENIX  
AZ 850

30 JUL '15


PM 11 4



First-Class Mail  
Postage & Fees Paid  
USPS  
Permit No. G-10

- Sender: Please print your name, address, and ZIP+4® in this box•

UNITED STATES  
DEPARTMENT OF THE INTERIOR  
Bureau of Land Management  
Arizona State Office  
One N. Central Avenue, Suite 800  
Phoenix, AZ 85004-4427





# United States Department of the Interior



BUREAU OF LAND MANAGEMENT  
Arizona State Office  
One North Central Avenue, Suite 800  
Phoenix, Arizona 85004-4427  
[www.blm.gov/az/](http://www.blm.gov/az/)

**JUL 16 2015**

In Reply Refer To:  
3800 (9310) RE  
AMC426403

CERTIFIED MAIL - RETURN RECEIPT REQUESTED No. 7014 0150 0000 5453 1327

## NOTICE

TRAVIS RIELE	:	This Notice Affects the Claims
PO BOX 206	:	Shown in the Block Below.
SALOME, AZ 85348-0206	:	

---

AMC426404  
GOTCHA

---

### Mining Claim Location Notice(s) – Amendment(s) Required

Pursuant to Title 43 Code of Federal Regulations (CFR) 3832.1, the Bureau of Land Management (BLM), Arizona State Office, received your notices of location for recording mining claims. In accordance with 43 CFR 3832.12, the claims listed above cannot be accepted as filed and must be amended as noted below.


On May 6, 2015, a notice was issued requiring additional information before the recordation of your association placer mining claims could be completed. This office did not receive the entire required information within the allowed 30 day response period which ended June 12, 2015. Therefore, the claim must be amended to reduce the acreage to 40 acres.

When amending a claim, you cannot take in any new ground. Amending the claim may result in a claim that contains significantly less acreage than was originally located. If you wish to retain the same acreage, you may want to relocate the claim(s) correctly, rather than amend the incorrectly located claim(s).

You must file an amendment for each claim listed above to correct the defects identified. There is a \$10 BLM processing fee for each amendment. We must receive the amendments within 30 days of your receipt of this notice. If the amendments are not received within the 30 day timeframe the mining claims will be declared null and void.

If additional information is required, please contact Rod Ebert at 602-417-9397. Please include your AMC serial number(s) on all correspondence.

Sincerely,



*for* Rebecca Heick  
Acting Deputy State Director  
Lands & Minerals Division

**SENDER: COMPLETE THIS SECTION**

- Complete items 1, 2, and 3. Also complete item 4 if Restricted Delivery is desired.
- Print your name and address on the reverse so that we can return the card to you.
- Attach this card to the back of the mailpiece, or on the front if space permits.


1. Article Addressed to:

BUCK SWIGART  
 PO BOX 1021  
 SALOME, AZ 85348-1021  
 9310/ADJ/RE/AMC426403

2. Article Number

*(Transfer from service label)***COMPLETE THIS SECTION ON DELIVERY**

A. Signature

**X**

 Agent Addressee

B. Received by (Printed Name)

Buck Swigart  
 RECEIVED  
 BUCK SWIGART

C. Date of Delivery

7/27/15

D. Is delivery address different from item 1?

 Yes

If YES, enter delivery address below:

 No

2015 JUL 31 P 2:51

PHOENIX, ARIZONA

3. Service Type

 Certified Mail® Priority Mail Express™ Registered Return Receipt for Merchandise Insured Mail Collect on Delivery

4. Restricted Delivery? (Extra Fee)

 Yes


7014 0150 0000 5453 1310

UNITED STATES POSTAL SERVICE

DENVER  
CO 802

27 JUL '15


PM 7 L



First-Class Mail  
Postage & Fees Paid  
USPS  
Permit No. G-10

- Sender: Please print your name, address, and ZIP+4® in this box•

UNITED STATES  
DEPARTMENT OF THE INTERIOR  
Bureau of Land Management  
Arizona State Office  
One N. Central Avenue, Suite 800  
Phoenix, AZ 85004-4427





# United States Department of the Interior



BUREAU OF LAND MANAGEMENT  
Arizona State Office  
One North Central Avenue, Suite 800  
Phoenix, Arizona 85004-4427  
[www.blm.gov/az/](http://www.blm.gov/az/)

**JUL 16 2015**

In Reply Refer To:  
3800 (9310) RE  
AMC426403

CERTIFIED MAIL - RETURN RECEIPT REQUESTED No. 7014 0150 0000 5453 1310

## NOTICE

BUCK SWIGART	:	This Notice Affects the Claims
PO BOX 1021	:	Shown in the Block Below.
SALOME, AZ 85348-1021	:	

---

AMC426404  
GOTCHA

---

### Mining Claim Location Notice(s) – Amendment(s) Required

Pursuant to Title 43 Code of Federal Regulations (CFR) 3832.1, the Bureau of Land Management (BLM), Arizona State Office, received your notices of location for recording mining claims. In accordance with 43 CFR 3832.12, the claims listed above cannot be accepted as filed and must be amended as noted below.


On May 6, 2015, a notice was issued requiring additional information before the recordation of your association placer mining claims could be completed. This office did not receive the entire required information within the allowed 30 day response period which ended June 12, 2015. Therefore, the claim must be amended to reduce the acreage to 40 acres.

When amending a claim, you cannot take in any new ground. Amending the claim may result in a claim that contains significantly less acreage than was originally located. If you wish to retain the same acreage, you may want to relocate the claim(s) correctly, rather than amend the incorrectly located claim(s).

You must file an amendment for each claim listed above to correct the defects identified. There is a \$10 BLM processing fee for each amendment. We must receive the amendments within 30 days of your receipt of this notice. If the amendments are not received within the 30 day timeframe the mining claims will be declared null and void.

If additional information is required, please contact Rod Ebert at 602-417-9397. Please include your AMC serial number(s) on all correspondence.

Sincerely,



for  
Rebecca Heick  
Acting Deputy State Director  
Lands & Minerals Division

**SENDER: COMPLETE THIS SECTION**

- Complete items 1, 2, and 3. Also complete item 4 if Restricted Delivery is desired.
- Print your name and address on the reverse so that we can return the card to you.
- Attach this card to the back of the mailpiece, or on the front if space permits.

1. Article Addressed to:

MEL EIDSMOE  
 31 SHOTWELL RD  
 PT HADLOCK, WA 98339-9418  
 9310/ADJ/RE/AMC426403

2. Article Number

*(Transfer from service label)***COMPLETE THIS SECTION ON DELIVERY**

A. Signature

*Mel Edsmoe*  Agent  
 Addressee

B. Received by (Printed Name)

*Mel Edsmoe*  
 RECEIVED  
 BELLA STATE OFFICE

C. Date of Delivery

7.25.15

D. Is delivery address different from item 1?  YesIf YES, enter delivery address below:  No

2015 JUL 28 P 3:28

PHOENIX, ARIZONA

3. Service Type

- Certified Mail®  Priority Mail Express™  
 Registered  Return Receipt for Merchandise  
 Insured Mail  Collect on Delivery

4. Restricted Delivery? (Extra Fee)  Yes

7014 0150 0000 5453 1303

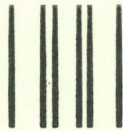


UNITED STATES POSTAL SERVICE

TALIMHA

24 JUL '15

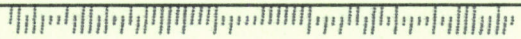
PM 21



First-Class Mail  
Postage & Fees Paid  
USPS  
Permit No. G-10

• Sender: Please print your name, address, and ZIP+4® in this box•

UNITED STATES  
DEPARTMENT OF THE INTERIOR  
Bureau of Land Management  
Arizona State Office  
One N. Central Avenue, Suite 800  
Phoenix, AZ 85004-4427





# United States Department of the Interior



BUREAU OF LAND MANAGEMENT

Arizona State Office

One North Central Avenue, Suite 800

Phoenix, Arizona 85004-4427

[www.blm.gov/az/](http://www.blm.gov/az/)

**JUL 16 2015**

In Reply Refer To:

3800 (9310) RE

AMC426403

CERTIFIED MAIL - RETURN RECEIPT REQUESTED No. 7014 0150 0000 5453 1303

## NOTICE

MEL EIDSMOE  
31 SHOTWELL RD  
PT HADLOCK, WA 98339-9418

:  
:  
:

This Notice Affects the Claims  
Shown in the Block Below.

---

AMC426404  
GOTCHA

---

### Mining Claim Location Notice(s) – Amendment(s) Required

Pursuant to Title 43 Code of Federal Regulations (CFR) 3832.1, the Bureau of Land Management (BLM), Arizona State Office, received your notices of location for recording mining claims. In accordance with 43 CFR 3832.12, the claims listed above cannot be accepted as filed and must be amended as noted below.


On May 6, 2015, a notice was issued requiring additional information before the recordation of your association placer mining claims could be completed. This office did not receive the entire required information within the allowed 30 day response period which ended June 12, 2015. Therefore, the claim must be amended to reduce the acreage to 40 acres.

When amending a claim, you cannot take in any new ground. Amending the claim may result in a claim that contains significantly less acreage than was originally located. If you wish to retain the same acreage, you may want to relocate the claim(s) correctly, rather than amend the incorrectly located claim(s).

You must file an amendment for each claim listed above to correct the defects identified. There is a \$10 BLM processing fee for each amendment. We must receive the amendments within 30 days of your receipt of this notice. If the amendments are not received within the 30 day timeframe the mining claims will be declared null and void.

If additional information is required, please contact Rod Ebert at 602-417-9397. Please include your AMC serial number(s) on all correspondence.

Sincerely,



*for*  
Rebecca Heick  
Acting Deputy State Director  
Lands & Minerals Division

Bureau of Land Management  
One N. Central Ave.  
Phoenix, AZ 85004

To Whom It May Concern:

Please be advised that I, Buck Swigart, authorize my name to be used on the following mining claims:  
Gottcha, AMC 426404

I am an actual party to the above referenced claim, and I have a bona fide interest in the claim.

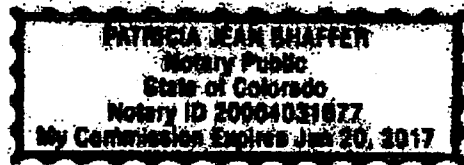
*Buck Swigart*  
Buck Swigart

SUBSCRIBED AND SWORN TO before me, a Notary Public, this 23<sup>rd</sup> day of  
MAY 20 15

By *Buck Swigart*

Notary Public *Patricia J. Shaffer*

My Commission Expires 6-20-17



Bureau of Land Management  
One North Central  
Phoenix, AZ 85004

To Whom It May Concern:

Please be advised that I, Buck Swigart, with a mailing address of PO Box 1021, Salome, AZ 85348, do hereby grant Travis Riele Power of Attorney for all my signatory rights regarding the Gottcha mining claim, AMC 426404.

Buck Swigart  
Buck Swigart

SUBSCRIBED AND SWORN TO before me, a Notary Public, this 23<sup>rd</sup> day of  
MAY, 20 15.

By Buck Swigart  
Notary Public Patricia J Shaffer  
My Commission Expires 6-20-17

**PATRICIA JEAN SHAFFER**  
Notary Public  
State of Colorado  
Notary ID 20004031677  
My Commission Expires Jun 20, 2017


RECEIVED  
BLM AZ STATE OFFICE  
2015 MAY 32 P 3:58  
PHOENIX, ARIZONA

Rec'd  
6-1-15  
Riele

Bureau of Land Management  
One North Central  
Phoenix, AZ 85004

To Whom It May Concern:

Please be advised that I, Mel Eidsmoe residing at 31 Shotwell Rd., Pt. Hadlock, WA 98339, do hereby grant Travis Riele Power of Attorney for all my signatory rights regarding the Gottcha mining claim, AMC 426404.

  
Mel Eidsmoe

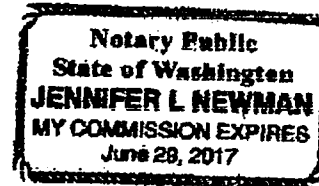
SUBSCRIBED AND SWORN TO before me, a Notary Public, this 22 day of

May, 20 15

By JENNIFER L. NEWMAN

Notary Public Jennifer L. Newman

My Commission Expires 6-29-17




Bureau of Land Management  
One N. Central Ave.  
Phoenix, AZ 85004

To Whom It May Concern:

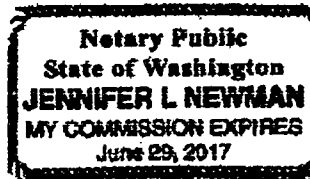
Please be advised that I, Mel Eidsmoe, authorize my name to be used on the following mining claims:  
Gottcha, AMC 426404

I am an actual party to the above referenced claim, and I have a bona fide interest in the claim.

  
\_\_\_\_\_  
Mel Eidsmoe

SUBSCRIBED AND SWORN TO before me, a Notary Public, this 22 day of  
May 20 15

By JENNIFER L. NEWMAN  
Jennifer L. Newman  
Notary Public Jennifer L. Newman  
My Commission Expires 6-29-17



CERTIFIED MAIL™

UNITED STATES  
DEPARTMENT OF THE INTERIOR

Land Management  
Phoenix State Office  
Central Avenue, Suite 800  
Phoenix, Arizona 85004



7014 0150 0000 5453 6544

MEL EIDSMOE  
PO BOX 997  
SALOME WA 98339

neopost  
05/07/2015  
US POSTAGE

FIRST-CLASS MAIL

\$06.48<sup>00</sup>  
US OFFICIAL MAIL  
\$300 Penalty  
For Private Use  
ZIP 85004  
041L11101433



Official Business  
Penalty for Private Use, \$300

CENTRAL AVENUE SUITE 800

2015 MAY 18 P 2:25

PHOENIX, ARIZONA



NO 50244 CITY  
NOT DELIVERABLE  
AS ADDRESSED,  
UNABLE TO FORWARD



PS Form 3811, July 2013		Domestic Return Receipt	
2. Article Number 7014 0150 0000 5453 6544 (Transfer from service label)			
1. Article Addressed to: MEL EIDSMOE PO BOX 997 SALOME WA 98339 9310/ADJ/RE/AMC426403		3. Service Type <input type="checkbox"/> Certified Mail® <input type="checkbox"/> Priority Mail Express™ <input type="checkbox"/> Registered <input type="checkbox"/> Insured Mail <input type="checkbox"/> Return Receipt for Merchandise <input type="checkbox"/> Collect on Delivery 4. Restricted Delivery? (Extra Fee) <input type="checkbox"/> Yes	
1. Article Addressed to: MEL EIDSMOE PO BOX 997 SALOME WA 98339 9310/ADJ/RE/AMC426403		D. Is delivery address different from item 1? <input type="checkbox"/> Yes <input type="checkbox"/> No If YES, enter delivery address below:	
SENDER: COMPLETE THIS SECTION		COMPLETE THIS SECTION ON DELIVERY	
<ul style="list-style-type: none"> <li>Complete items 1, 2, and 3. Also complete item 4 if Restricted Delivery is desired.</li> <li>Print your name and address on the reverse so that we can return the card to you.</li> <li>Attach this card to the back of the mailpiece, or on the front if space permits.</li> </ul>		A. Signature <input checked="" type="checkbox"/> Agent <input type="checkbox"/> Addressee B. Received by (Printed Name) _____ C. Date of Delivery _____	

PLACE STICKER AT TOP OF ENVELOPE TO THE RIGHT  
OF THE RETURN ADDRESS, FOLD AT DOTTED LINE





# United States Department of the Interior



BUREAU OF LAND MANAGEMENT

Arizona State Office

One North Central Avenue, Suite 800

Phoenix, Arizona 85004-4427

[www.blm.gov/az/](http://www.blm.gov/az/)

**MAY 06 2015**

In Reply Refer To:  
3800 (9310) RE  
AMC426403

CERTIFIED MAIL – RETURN RECEIPT REQUESTED NO. 7014 0150 0000 5453 6544

## NOTICE

MEL EIDSMOE	:	This Notice Affects the Claims
PO BOX 997	:	Shown in the Block Below.
SALOME, WA 98339	:	

---

AMC426404  
GOTCHA

---

### Locator Requirements for Association Placer Mining Claims Additional Information Required

The Bureau of Land Management (BLM) Arizona State Office received the location notice(s) for the association placer mining claim(s) listed above. You are included as a locator of the claim(s).

You must be qualified to locate an association placer mining claim and your mining claim must conform to the requirements of Federal law, 30 U.S.C. 35, 36, and regulations at 43 CFR 3832.22. These laws allow the location of placer mining claims greater than 20 acres so long as each of the locators has a bona fide interest in the claims, and has located the claims independently, for their own self-interest, and in good faith. The law is well established that a person cannot use the names of his friends, relatives, employees or club members as locators in order to locate for his own benefit a greater area of placer ground than is allowable by law. A company or corporation is considered to be one entity, entitled to locate claims of no more than 20 acres in size. Any claim located using dummy locators is not a valid mining claim.

By recording these location notices with the BLM you are representing to the United States government that you meet the qualifications for locating an association placer claim and that you are not using the names of other persons as dummy locators to locate more than 20 acres per claim for your own benefit. In accordance with 43 CFR 3830.9, if you file a document that you know contains false, erroneous, or fictitious information or statements, you may be subject to criminal penalties under 18 U.S.C. 1001 and 43 U.S.C. 1212. The maximum penalty is 5 years in prison and/or a fine of \$250,000.

In accordance with 43 CFR 1822.10, all documents required to be filed with the BLM must contain the applicant's (claimant's) legal name and current address. Additionally, 43 CFR 3833.11 (b)(2) requires that a certificate of location of a mining claim or site contain the names and current mailing addresses of the locators of the claim.

In accordance with 43 CFR 3830.3, an agent may locate mining claims on your behalf as long as they are duly constituted and appointed.

Before we can complete the recordation of your association placer mining claims, we will need the following information:

1. A signed and notarized statement from each claimant that says: "I (enter claimant's name) authorized and am aware that I am listed as a locator on the location notice for AMC (enter claim numbers). I have a bona fide interest in these claims and I located the claims independently, for my own self-interest and in good faith. I certify that these claims are in no way being located for the benefit of a company, corporation, or another individual in order to gain additional acreage they are not entitled to in accordance with the law."
2. A legal document from each claimant (such as a notarized power of attorney) showing that the person signing the location notice is acting on their behalf as their duly constituted and appointed agent or authorized representative.

The claimants of the above named mining claim(s) are hereby afforded 30 days from receipt of this Notice in which to furnish the requested information. Failure to do so will subject the recordation of these claims to further adjudication which may result in a partial rejection of the recordation and a reduction in acreage claimed.

If, after reviewing the information in this letter you determine that you do not, in fact, qualify to locate an association placer mining claim, please relinquish the association placer mining claims and relocate as an individual placer mining claim under 43 CFR 3832.22(b).

In accordance with 43 CFR 3833.33, you may transfer, sell, or otherwise convey an association placer mining claim at any time to an equal or greater number of mining claimants. If you want to transfer an association placer claim to an individual or an association that is smaller in number than the association that located the claim, a) you must have discovered a valuable mineral deposit before the transfer (documentation will be requested); or b) upon notice from the BLM, you must reduce the acreage of the claim, if necessary, so that you meet the 20-acre per locator limit. Per 43 CFR 3830.5, a discovery means that you have found a valuable mineral deposit. Any association placer claim transferred that does not meet these requirements is not a valid mining claim.

If you have any questions please contact Rod Ebert at 602-417-9397.

Sincerely,



Rebecca Heick  
Acting Deputy State Director  
Division of Lands and Minerals

**SENDER: COMPLETE THIS SECTION**

- Complete items 1, 2, and 3. Also complete item 4 if Restricted Delivery is desired.
- Print your name and address on the reverse so that we can return the card to you.
- Attach this card to the back of the mailpiece, or on the front if space permits.

1. Article Addressed to:


BUCK SWIGART  
 PO BOX 1021  
 SALOME AZ 85348-0206  
 9310/ADJ/RE/AMC426403

2015 MAY 13 P 2:44  
 PHOENIX, ARIZONA


**COMPLETE THIS SECTION ON DELIVERY**

A. Signature

X


 Agent Addressee

B. Received by (Printed Name)



C. Date of Delivery

D. Is delivery address different from item 1?

 Yes

If YES, enter delivery address below:

 No

3. Service Type

 Certified Mail® Priority Mail Express™ Registered Return Receipt for Merchandise Insured Mail Collect on Delivery

4. Restricted Delivery? (Extra Fee)

 Yes

2. Article Number

(Transfer from service label)

7014 0150 0000 5453 6520


UNITED STATES POSTAL SERVICE



First-Class Mail  
Postage & Fees Paid  
USPS  
Permit No. G-10

- Sender: Please print your name, address, and ZIP+4® in this box•

UNITED STATES  
DEPARTMENT OF THE INTERIOR  
Bureau of Land Management  
Arizona State Office  
One N. Central Avenue, Suite 800  
Phoenix, AZ 85004-4427





# United States Department of the Interior



BUREAU OF LAND MANAGEMENT  
Arizona State Office  
One North Central Avenue, Suite 800  
Phoenix, Arizona 85004-4427  
[www.blm.gov/az/](http://www.blm.gov/az/)

**MAY 06 2015**

In Reply Refer To:  
3800 (9310) RE  
AMC426403

CERTIFIED MAIL – RETURN RECEIPT REQUESTED NO. 7014 0150 0000 5453 6520

## NOTICE

BUCK SWIGART	:	This Notice Affects the Claims
PO BOX 1021	:	Shown in the Block Below.
SALOME, AZ 85348-0206	:	

---

AMC426404  
GOTCHA

---

### Locator Requirements for Association Placer Mining Claims Additional Information Required

The Bureau of Land Management (BLM) Arizona State Office received the location notice(s) for the association placer mining claim(s) listed above. You are included as a locator of the claim(s).

You must be qualified to locate an association placer mining claim and your mining claim must conform to the requirements of Federal law, 30 U.S.C. 35, 36, and regulations at 43 CFR 3832.22. These laws allow the location of placer mining claims greater than 20 acres so long as each of the locators has a bona fide interest in the claims, and has located the claims independently, for their own self-interest, and in good faith. The law is well established that a person cannot use the names of his friends, relatives, employees or club members as locators in order to locate for his own benefit a greater area of placer ground than is allowable by law. A company or corporation is considered to be one entity, entitled to locate claims of no more than 20 acres in size. Any claim located using dummy locators is not a valid mining claim.

By recording these location notices with the BLM you are representing to the United States government that you meet the qualifications for locating an association placer claim and that you are not using the names of other persons as dummy locators to locate more than 20 acres per claim for your own benefit. In accordance with 43 CFR 3830.9, if you file a document that you know contains false, erroneous, or fictitious information or statements, you may be subject to criminal penalties under 18 U.S.C. 1001 and 43 U.S.C. 1212. The maximum penalty is 5 years in prison and/or a fine of \$250,000.

In accordance with 43 CFR 1822.10, all documents required to be filed with the BLM must contain the applicant's (claimant's) legal name and current address. Additionally, 43 CFR 3833.11 (b)(2) requires that a certificate of location of a mining claim or site contain the names and current mailing addresses of the locators of the claim.

In accordance with 43 CFR 3830.3, an agent may locate mining claims on your behalf as long as they are duly constituted and appointed.

Before we can complete the recordation of your association placer mining claims, we will need the following information:

1. A signed and notarized statement from each claimant that says: "I (enter claimant's name) authorized and am aware that I am listed as a locator on the location notice for AMC (enter claim numbers). I have a bona fide interest in these claims and I located the claims independently, for my own self-interest and in good faith. I certify that these claims are in no way being located for the benefit of a company, corporation, or another individual in order to gain additional acreage they are not entitled to in accordance with the law."
2. A legal document from each claimant (such as a notarized power of attorney) showing that the person signing the location notice is acting on their behalf as their duly constituted and appointed agent or authorized representative.

The claimants of the above named mining claim(s) are hereby afforded 30 days from receipt of this Notice in which to furnish the requested information. Failure to do so will subject the recordation of these claims to further adjudication which may result in a partial rejection of the recordation and a reduction in acreage claimed.

If, after reviewing the information in this letter you determine that you do not, in fact, qualify to locate an association placer mining claim, please relinquish the association placer mining claims and relocate as an individual placer mining claim under 43 CFR 3832.22(b).

In accordance with 43 CFR 3833.33, you may transfer, sell, or otherwise convey an association placer mining claim at any time to an equal or greater number of mining claimants. If you want to transfer an association placer claim to an individual or an association that is smaller in number than the association that located the claim, a) you must have discovered a valuable mineral deposit before the transfer (documentation will be requested); or b) upon notice from the BLM, you must reduce the acreage of the claim, if necessary, so that you meet the 20-acre per locator limit. Per 43 CFR 3830.5, a discovery means that you have found a valuable mineral deposit. Any association placer claim transferred that does not meet these requirements is not a valid mining claim.

If you have any questions please contact Rod Ebert at 602-417-9397.

Sincerely,



Rebecca Heick  
Acting Deputy State Director  
Division of Lands and Minerals



# United States Department of the Interior

BUREAU OF LAND MANAGEMENT  
Arizona State Office  
One North Central Avenue, Suite 800  
Phoenix, Arizona 85004-4427  
www.blm.gov/az/



**MAY 06 2015**

*RESENT:  
b/c incorrect address*

In Reply Refer To:  
3800 (9310) RE  
AMC426403

*Sent to: 31 Shovel Rd  
Pt Hadlock, WA  
98339-9418*

CERTIFIED MAIL – RETURN RECEIPT REQUESTED NO. 7014 0150 0000 5453 6544

### NOTICE

MEL EIDSMOE  
PO BOX 997  
SALOME, WA 98339

This Notice Affects the Claims  
Shown in the Block Below.

---

AMC426404  
GOTCHA

---

### Locator Requirements for Association Placer Mining Claims Additional Information Required

The Bureau of Land Management (BLM) Arizona State Office received the location notice(s) for the association placer mining claim(s) listed above. You are included as a locator of the claim(s).

You must be qualified to locate an association placer mining claim and your mining claim must conform to the requirements of Federal law, 30 U.S.C. 35, 36, and regulations at 43 CFR 3832.22. These laws allow the location of placer mining claims greater than 20 acres so long as each of the locators has a bona fide interest in the claims, and has located the claims independently, for their own self-interest, and in good faith. The law is well established that a person cannot use the names of his friends, relatives, employees or club members as locators in order to locate for his own benefit a greater area of placer ground than is allowable by law. A company or corporation is considered to be one entity, entitled to locate claims of no more than 20 acres in size. Any claim located using dummy locators is not a valid mining claim.

By recording these location notices with the BLM you are representing to the United States government that you meet the qualifications for locating an association placer claim and that you are not using the names of other persons as dummy locators to locate more than 20 acres per claim for your own benefit. In accordance with 43 CFR 3830.9, if you file a document that you know contains false, erroneous, or fictitious information or statements, you may be subject to criminal penalties under 18 U.S.C. 1001 and 43 U.S.C. 1212. The maximum penalty is 5 years in prison and/or a fine of \$250,000.

In accordance with 43 CFR 1822.10, all documents required to be filed with the BLM must contain the applicant's (claimant's) legal name and current address. Additionally, 43 CFR 3833.11 (b)(2) requires that a certificate of location of a mining claim or site contain the names and current mailing addresses of the locators of the claim.

In accordance with 43 CFR 3830.3, an agent may locate mining claims on your behalf as long as they are duly constituted and appointed.

Before we can complete the recordation of your association placer mining claims, we will need the following information:

1. A signed and notarized statement from each claimant that says: "I (enter claimant's name) authorized and am aware that I am listed as a locator on the location notice for AMC (enter claim numbers). I have a bona fide interest in these claims and I located the claims independently, for my own self-interest and in good faith. I certify that these claims are in no way being located for the benefit of a company, corporation, or another individual in order to gain additional acreage they are not entitled to in accordance with the law."
2. A legal document from each claimant (such as a notarized power of attorney) showing that the person signing the location notice is acting on their behalf as their duly constituted and appointed agent or authorized representative.

The claimants of the above named mining claim(s) are hereby afforded 30 days from receipt of this Notice in which to furnish the requested information. Failure to do so will subject the recordation of these claims to further adjudication which may result in a partial rejection of the recordation and a reduction in acreage claimed.

If, after reviewing the information in this letter you determine that you do not, in fact, qualify to locate an association placer mining claim, please relinquish the association placer mining claims and relocate as an individual placer mining claim under 43 CFR 3832.22(b).

In accordance with 43 CFR 3833.33, you may transfer, sell, or otherwise convey an association placer mining claim at any time to an equal or greater number of mining claimants. If you want to transfer an association placer claim to an individual or an association that is smaller in number than the association that located the claim, a) you must have discovered a valuable mineral deposit before the transfer (documentation will be requested); or b) upon notice from the BLM, you must reduce the acreage of the claim, if necessary, so that you meet the 20-acre per locator limit. Per 43 CFR 3830.5, a discovery means that you have found a valuable mineral deposit. Any association placer claim transferred that does not meet these requirements is not a valid mining claim.

If you have any questions please contact Rod Ebert at 602-417-9397.

Sincerely,



Rebecca Heick  
Acting Deputy State Director  
Division of Lands and Minerals





# United States Department of the Interior



BUREAU OF LAND MANAGEMENT  
Arizona State Office  
One North Central Avenue, Suite 800  
Phoenix, Arizona 85004-4427  
www.blm.gov/az/

**MAY 06 2015**

In Reply Refer To:  
3800 (9310) RE  
AMC426403

CERTIFIED MAIL – RETURN RECEIPT REQUESTED NO. 7014 0150 0000 5453 6537

### NOTICE

TRAVIS RIELE : This Notice Affects the Claims  
PO BOX 206 : Shown in the Block Below.  
SALOME, AZ 85348-0206 :

---

AMC426404  
GOTCHA

---

### Locator Requirements for Association Placer Mining Claims Additional Information Required

The Bureau of Land Management (BLM) Arizona State Office received the location notice(s) for the association placer mining claim(s) listed above. You are included as a locator of the claim(s).

You must be qualified to locate an association placer mining claim and your mining claim must conform to the requirements of Federal law, 30 U.S.C. 35, 36, and regulations at 43 CFR 3832.22. These laws allow the location of placer mining claims greater than 20 acres so long as each of the locators has a bona fide interest in the claims, and has located the claims independently, for their own self-interest, and in good faith. The law is well established that a person cannot use the names of his friends, relatives, employees or club members as locators in order to locate for his own benefit a greater area of placer ground than is allowable by law. A company or corporation is considered to be one entity, entitled to locate claims of no more than 20 acres in size. Any claim located using dummy locators is not a valid mining claim.

By recording these location notices with the BLM you are representing to the United States government that you meet the qualifications for locating an association placer claim and that you are not using the names of other persons as dummy locators to locate more than 20 acres per claim for your own benefit. In accordance with 43 CFR 3830.9, if you file a document that you know contains false, erroneous, or fictitious information or statements, you may be subject to criminal penalties under 18 U.S.C. 1001 and 43 U.S.C. 1212. The maximum penalty is 5 years in prison and/or a fine of \$250,000.

In accordance with 43 CFR 1822.10, all documents required to be filed with the BLM must contain the applicant's (claimant's) legal name and current address. Additionally, 43 CFR 3833.11 (b)(2) requires that a certificate of location of a mining claim or site contain the names and current mailing addresses of the locators of the claim.

In accordance with 43 CFR 3830.3, an agent may locate mining claims on your behalf as long as they are duly constituted and appointed.

Before we can complete the recordation of your association placer mining claims, we will need the following information:

A signed and notarized statement from each claimant that says: "I (enter claimant's name) authorized and am aware that I am listed as a locator on the location notice for AMC (enter claim numbers). I have a bona fide interest in these claims and I located the claims independently, for my own self-interest and in good faith. I certify that these claims are in no way being located for the benefit of a company, corporation, or another individual in order to gain additional acreage they are not entitled to in accordance with the law."

The claimants of the above named mining claim(s) are hereby afforded 30 days from receipt of this Notice in which to furnish the requested information. Failure to do so will subject the recordation of these claims to further adjudication which may result in a partial rejection of the recordation and a reduction in acreage claimed.

If, after reviewing the information in this letter you determine that you do not, in fact, qualify to locate an association placer mining claim, please relinquish the association placer mining claims and relocate as an individual placer mining claim under 43 CFR 3832.22(b).

In accordance with 43 CFR 3833.33, you may transfer, sell, or otherwise convey an association placer mining claim at any time to an equal or greater number of mining claimants. If you want to transfer an association placer claim to an individual or an association that is smaller in number than the association that located the claim, a) you must have discovered a valuable mineral deposit before the transfer (documentation will be requested); or b) upon notice from the BLM, you must reduce the acreage of the claim, if necessary, so that you meet the 20-acre per locator limit. Per 43 CFR 3830.5, a discovery means that you have found a valuable mineral deposit. Any association placer claim transferred that does not meet these requirements is not a valid mining claim.

If you have any questions please contact Rod Ebert at 602-417-9397.

Sincerely,



Rebecca Heick  
Acting Deputy State Director  
Division of Lands and Minerals

English

Customer Service

USPS Mobile

Register / Sign In



# USPS Tracking™



[Customer Service >](#)  
Have questions? We're here to help.



[Get Easy Tracking Updates >](#)  
Sign up for My USPS.com.

Tracking Number: 70140150000054536537

## Product & Tracking Information

Postal Product:

Features:  
Certified Mail™

DATE & TIME	STATUS OF ITEM	LOCATION
May 13, 2015 , 10:25 am	Delivered	SALOME, AZ 85348

Your item was delivered at 10:25 am on May 13, 2015 in SALOME, AZ 85348.

May 10, 2015 , 12:06 pm	Departed USPS Facility	PHOENIX, AZ 85026
May 9, 2015 , 9:53 pm	Arrived at USPS Facility	PHOENIX, AZ 85026

## Available Actions

[Text Updates](#)

[Email Updates](#)

## Track Another Package

Tracking (or receipt) number

[Track It](#)

## Manage Incoming Packages

Track all your packages from a dashboard.  
No tracking numbers necessary.



[Sign up for My USPS.com >](#)

### HELPFUL LINKS

- [Contact Us](#)
- [Site Index](#)
- [FAQs](#)

### ON ABOUT.USPS.COM

- [About USPS Home](#)
- [Newsroom](#)
- [USPS Service Updates](#)
- [Forms & Publications](#)
- [Government Services](#)
- [Careers](#)

### OTHER USPS SITES

- [Business Customer Gateway](#)
- [Postal Inspectors](#)
- [Inspector General](#)
- [Postal Explorer](#)
- [National Postal Museum](#)
- [Resources for Developers](#)

### LEGAL INFORMATION

- [Privacy Policy](#)
- [Terms of Use](#)
- [FOIA](#)
- [No FEAR Act EEO Data](#)

Copyright © 2015 USPS. All Rights Reserved.

Search or Enter a Tracking Number



# United States Department of the Interior



BUREAU OF LAND MANAGEMENT

Arizona State Office

One North Central Avenue, Suite 800

Phoenix, Arizona 85004-4427

[www.blm.gov/az/](http://www.blm.gov/az/)

NOV /13 2014

In Reply Refer To:

3800 (9310) RE

AMC423140, AMC423150, AMC425522,

AMC425557, AMC425940, **AMC426403**

CERTIFIED MAIL - RETURN RECEIPT REQUESTED 7014 0150 0000 5453 4250

## DECISION

JACK TUCKER

LISA TUCKER

PO BOX 265

WICKENBURG, AZ 85358-0265

---

AMC423140 - AMC423141, AMC423150 - AMC423151, AMC425522 - AMC425525,  
AMC425557, AMC425940, AMC426403

LITTLE PICKER, LITTLE PICKER #2, GOLD NUGGET, GOLD NUGGET #2,  
CONFUSION, DAVE'S DIGGINS, HEAVEN'S BEAUTY, MEL'S GOLD, GOLDEN CITY,  
KEY #1, JUST BENT

---

### Maintenance Fee Waiver Certifications Denied Mining Claims Declared Forfeited

The Maintenance Fee Waiver Certifications (small miner waivers) filed for the 2015 assessment year, for the mining claims listed above, are denied. Because the small miner waivers are denied and because the required maintenance fee payments due on or before September 1, 2014, were not paid, these claims are declared forfeited.

The Bureau of Land Management's (BLM) regulations at 43 CFR 3830.21, and 3834.11(a)(2) state that by September 1 of each year, holders of mining claims must pay an annual maintenance fee of \$155 per claim per 20 acres or portion thereof. In lieu of paying the required maintenance fee, claimants may submit a valid small miner waiver, in accordance with 43 CFR 3835.1, 3835.10, and 3835.11.

In accordance with 43 CFR 3835.1(b), to qualify for a small miner waiver, you and all related parties must hold no more than a total of 10 mining claims or sites nationwide. As defined at 43 CFR 3830.5, "related party means: a) the spouse and dependent children of the claimant as defined in section 152 of the Internal Revenue Code of 1986 [26 U.S.C. section 152]; or, b) A

person who controls, is controlled by, or is under common control with the claimant.” “Control means actual control, legal control, or the power to exercise control, through or by common directors, officers, stockholders, a voting trust, or a holding company or Investment Company, or any other means.”

BLM records show that Jack and Lisa Tucker, a married couple, own a total of 11 mining claims. Jack Tucker is listed as an owner on 9 mining claims (AMC423140-141, AMC423150-151, AMC425522-525, and AMC425557). Lisa Tucker is listed as an owner on 2 mining claims (AMC425940 and AMC426403).

In accordance with 43 C.F.R. 3835.92(d), because you or a co-claimant own more than 10 mining claims or sites and submitted a small miner waiver request and failed to pay the required maintenance fee on or before the due date for the 2015 assessment year, the mining claims listed above are declared forfeited and void as of September 1, 2014. Additionally you and the co-claimants may be subject to criminal penalties under 18 U.S.C. 1001.

### **Reclamation Requirements**

This decision does not relieve you of the liability for reclamation of all areas disturbed by your activities on lands covered by the subject mining claim(s) and/or site(s). After you complete the reclamation, you must notify the authorized officer of the appropriate surface managing agency so that the authorized officer may conduct a final site inspection and determine whether you may be released from liability. If you fail to reclaim the land to the satisfaction of the authorized officer, the surface management agency may cite you for noncompliance under its surface management regulations.

For land administered by the BLM, if you fail to reclaim the land to the satisfaction of the authorized officer as required in 43 CFR Subpart 3809, the BLM will issue an order of noncompliance under 43 CFR 3809.601(a). If you fail to comply with the noncompliance order, the BLM may take further action under 43 CFR 3809.604. Failure to conduct reclamation is a prohibited act that may subject you to criminal penalties. (See 43 CFR 3809.605(h) and 43 CFR 3809.700)

### **Appeal Procedures**

This decision may be appealed to the Interior Board of Land Appeals (IBLA), Office of the Secretary, in accordance with the regulations contained in 43 CFR Part 4, and the enclosed Form 1842-1. If an appeal is taken, your notice of appeal must be filed in this office (at the above address) within 30 days from receipt of this decision. The appellant has the burden of showing that the decision appealed from is in error.

If you wish to file a petition pursuant to regulation 43 CFR 4.21 (58 FR 4939, January 19, 1993) for a stay of the effectiveness of this decision during the time that your appeal is being reviewed by the Board, the petition for a stay must accompany your notice of appeal. A petition for a stay is required to show sufficient justification based on the standards listed below. Copies of the notice of appeal and petition for a stay must also be submitted to each party named in this

decision and to the IBLA and to the appropriate Office of the Solicitor (see 43 CFR 4.413) at the same time the original documents are filed with this office. If you request a stay, you have the burden of proof to demonstrate that a stay should be granted.

**Standards for Obtaining a Stay**

Except as otherwise provided by law or other pertinent regulation, a petition for a stay of a decision pending appeal shall show sufficient justification based on the following standards:

- (1) The relative harm to the parties if the stay is granted or denied,
- (2) The likelihood of the appellant's success on the merits,
- (3) The likelihood of immediate and irreparable harm if the stay is not granted, and
- (4) Whether the public interest favors granting the stay.

Please include your AMC serial number(s) on all correspondence. If additional information is required, please contact Rod Ebert at 602-417-9397.

Sincerely,



Rebecca Heick  
Acting Deputy State Director  
Lands and Minerals Division

Enclosure

P.O. Box 265  
Vickburg, AZ 85358



BLM AZ STATE OFFICE

2011 JUN 28 PM 2:52

PHOENIX, ARIZONA

BLM  
One N. Central Ave.  
Suite 800  
PHOENIX, AZ 85004

ATTN: ACCOUNTS

8500484427



RECEIVED  
BLM AZ STATE OFFICE


2011 JUN 28 PM 2:52

PHOENIX, ARIZONA

U.S. DEPARTMENT OF THE INTERIOR  
 BUREAU OF LAND MANAGEMENT  
 ARIZONA STATE OFFICE  
 ONE NORTH CENTRAL AVENUE, SUITE 800  
 PHOENIX, AZ 85004-4427

• Sender: Please print your name, address, and ZIP+4® in this box •

First-Class Mail  
 Postage & Fees Paid  
 USPS  
 Permit No. G-10



UNITED STATES POSTAL SERVICE

SENDER: COMPLETE THIS SECTION

Complete items 1, 2, and 3. Also complete item 4 if Restricted Delivery is desired. Print your name and address on the reverse so that we can return the card to you. Attach this card to the back of the mailpiece, or on the front if space permits.

Article Addressed to:

JACK TUCKER and LISA TUCKER  
 PO BOX 265  
 WICKENBURG AZ 85358-0265  
 9310/RE/AMC423140/423150/  
 425522/425557/425940/426403

COMPLETE THIS SECTION ON DELIVERY

A. Signature  Agent  
 Addressee

B. Received by (Printed Name) C. Date of Delivery  
 LISA TUCKER 11/25/14

D. Is delivery address different from item 1?  Yes  
 No

If YES, enter delivery address below:  
 2014 NOV 28 P 4:07

PHOENIX, ARIZONA

3. Service Type  
 Certified Mail®  Priority Mail Express™  
 Registered  Return Receipt for Merchandise  
 Insured Mail  Collect on Delivery

4. Restricted Delivery? (Extra Fee)  Yes

Article Number  
 (Transfer from service label)

7014 0150 0000 5453 4250





# United States Department of the Interior

BUREAU OF LAND MANAGEMENT


Arizona State Office

One North Central Avenue, Suite 800

Phoenix, Arizona 85004-4427

[www.blm.gov/az/](http://www.blm.gov/az/)

NOV 06 2014



In Reply Refer To:  
3800 (9310) AT

Ms. Lisa Tucker  
PO Box 265  
Wickenburg, AZ 85358

Dear Ms. Tucker:

We received your letter dated October 17, 2014, regarding the small miner waivers submitted for the 2015 assessment year for yourself and Jack Tucker. According to BLM records there are 11 mining claims held either in your name or that of Jack Tucker.

The requirement to qualify for a small miner waiver is that you and all related parties hold no more than a total of 10 mining claims nationwide. Related parties is defined as the spouse and dependent children of the claimant, or a person who controls, is controlled by, or is under common control with the claimant. The address that you live at is not a determining factor in whether or not you qualify for a small miner waiver.

We searched the case files and did not find a change of address request for Jack Tucker. It is a regulatory requirement when filing a small miner waiver to include the current address for each claimant. The small miner waivers that you submitted for the 2015 assessment show Jack Tucker at the address of PO Box 265, Wickenburg, AZ 85358. Therefore, that is the most current address of record we have for Jack Tucker.

We recently sent you a decision letter regarding the 11 mining claims held by you and Jack Tucker. You have 30 days from date you received that Decision to file an appeal if you do not believe the decision correctly reflects the applicable regulations.

Any fees paid for the Affidavit of Labor are processing fees. In accordance with the regulations at 43 CFR 3830.22, these fees are non-refundable except for overpayments.

If additional information is required, please contact Amy Thrower at 602-417-9334. Please include your AMC serial number(s) on all correspondence.

Sincerely,

Rebecca Heick  
Acting Deputy State Director  
Lands and Minerals Division

October 17, 2014

Rebecca Heick  
Bureau of Land Management  
One N. Central Ave.  
Suite 800  
Phoenix, AZ 85004

Re: Mining claims held by Jack and Lisa Tucker

Dear Ms. Heick:

I have just become aware that the maintenance waiver forms for claims where Jack Tucker and Lisa Tucker are claimants have been voided. There is no reason for this at all, and I am writing you in the hopes that you will correct this error without my having to take legal action.

Last year I received a letter from BLM stating that due to the fact that Mr. Tucker and I live at the same address our claims must co-mingle and if we have more than 10 claims between us, we cannot file a small miners waiver. At the time, I contacted Rod Ebert and told him that Mr. Tucker and I no longer live together, and have not since 2012. I followed that up with a letter stating same. Mr. Tucker now resides in Colorado.

Apparently my letter was ignored, and once again there is a problem. In previous correspondence to you, and the Appeals Board, I have felt that Mr. Tucker and I have been targeted by the BLM in Arizona.


Enclosed please find a copy of Mr. Tucker's Colorado driver's license clearing showing he resides there, and has since he took out the license in June of 2012. His mailing address is PO Box 644, Oak Creek, CO 80467. Mr. Tucker and I still communicate, and we just found it easier for me to do the paperwork as I still live in Arizona.

I have contacted BLM in other states (Utah, Idaho) to check on their policies. I spoke with people in adjudication there, and both those offices assured me that these claims should be look at as individual claims, and not lumped together.

Additionally, though currently the waiver is "unacceptable" BLM has seen fit to cash the check for the POL's on these claims.

I hope that you will take a swift resolution to this matter. If you have any questions, please do not hesitate to contact me at 928-231-7548, or you may contact Mr. Tucker at the address provided above.

Very truly yours,

  
Lisa Tucker

RECEIVED  
BLM PHOENIX OFFICE  
OCT 23 P 4:16  
PHOENIX, ARIZONA

Colorado  
Driver License



12-157-0211 Expires: 12-15-2017  
Class: R Issued: 06-05-2012  
End: DOB: 12-15-1956  
Rest: V Previous Type: A  
Ht: 5'08" Wt: 200 Eyes: BLU Sex: M  
Voter:

*Handwritten signature*

KERRY JACK TUCKER  
244 SHORT STREET  
OAK CREEK, CO 80467

RECEIVED  
BLM / 7600000 OFFICE  
2014 OCT 23 P 4: 16  
PHOENIX, ARIZONA

**NOTICE!!**

**These documents have been scanned!**

**Do not place un-scanned documents beneath this notice!**

**Do not remove this notice from this file!**

GPO Jacket No. 560-102  
Print Order 61540  
Rise Business Services, LLC  
Job=AZ15 5/10/2019



Box Number= AZ15034



Claim Begin-End: AMC426403-AMC426405

3 Transfers



AZ15034-10

AMC426152-AMC428464



# United States Department of the Interior



BUREAU OF LAND MANAGEMENT

Arizona State Office

One North Central Avenue, Suite 800

Phoenix, Arizona 85004-4427

[www.blm.gov/az/](http://www.blm.gov/az/)

**FEB 09 2015**

In Reply Refer To:

3800 (9310) RE

AMC425940, AMC426403

CERTIFIED MAIL - RETURN RECEIPT REQUESTED No. 7014 2870 0000 7991 7510

## DECISION

LISA TUCKER

PO BOX 265

WICKENBURG, AZ 85358-0265

: This decision affects those claims shown  
: in the block below.  
:

---

AMC425940, AMC426403

KEY #1, JUST BENT

---

## DECISION VACATED

The decision of November 13, 2014, is hereby vacated.

Upon further investigation, our records show a notice issued January 23, 2014, has not been resolved. The resolution of the notice of January 23, 2014, could have an effect on the situation that resulted in the decision of November 13, 2014. Our records have been updated to show the claims in a current status. The notice of January 23, 2014, will be reissued to all of the claim owners except the owners previously notified, Jack and Lisa Tucker.

Please include your AMC serial number(s) on all correspondence. If additional information is required, contact Rod Ebert at 602-417-9397.

Sincerely,

Rebecca Heick  
Acting Deputy State Director  
Lands and Minerals Division




4442700

U.S. DEPARTMENT OF THE INTERIOR  
BUREAU OF LAND MANAGEMENT  
ARIZONA STATE OFFICE  
ONE NORTH CENTRAL AVENUE, SUITE 800  
PHOENIX, AZ 85004-4427

• Sender: Please print your name, address, and ZIP+4® in this box •

First-Class Mail  
Postage & Fees Paid  
USPS  
Permit No. G-10



UNITED STATES POSTAL SERVICE  
AZ 852  
18 FEB 15

**SENDER: COMPLETE THIS SECTION**

Complete items 1, 2, and 3. Also complete item 4 if Restricted Delivery is desired. Print your name and address on the reverse so that we can return the card to you. Attach this card to the back of the mailpiece, or on the front if space permits.

Article Addressed to:  
**LISA TUCKER**  
**PO BOX 265**  
**TICKENBURG AZ 85358-0265**  
10/RE/AMC423140/423150/425522/425557425940/  
6403

**COMPLETE THIS SECTION ON DELIVERY**

A. Signature <i>Lisa Tucker</i>		<input type="checkbox"/> Agent <input type="checkbox"/> Addressee
B. Received by (Printed Name) <i>LISA TUCKER</i>	C. Date of Delivery <i>2/18/15</i>	
D. Is delivery address different from item 1? <input type="checkbox"/> Yes If YES, enter delivery address below: <input type="checkbox"/> No <i>2015 FEB 20 P 2:44</i> <i>PHOENIX, ARIZONA</i>		

3. Service Type  
 Certified Mail®     Priority Mail Express™  
 Registered         Return Receipt for Merchandise  
 Insured Mail        Collect on Delivery

4. Restricted Delivery? (Extra Fee)     Yes

Article Number  
(Transfer from service label) **7014 2870 0000 7991 7510**

**SENDER: COMPLETE THIS SECTION**

- Complete items 1, 2, and 3. Also complete item 4 if Restricted Delivery is desired.
- Print your name and address on the reverse so that we can return the card to you.
- Attach this card to the back of the mailpiece, or on the front if space permits.


1. Article Addressed to:

JAY R BULFER  
 218 W RIDGECREST RD  
 DESERT HILLS AZ 95086-8908  
 9310/RE/AMC426403

**COMPLETE THIS SECTION ON DELIVERY**

A. Signature

X



B. Received by (Printed Name)

JAY R BULFER

C. Date of Delivery

 D. Is delivery address different from item 1?  Yes  
 No  
 If YES, enter delivery address below:

2015 FEB 23 P 2:46

PHOENIX, ARIZONA



3. Service Type

- |  |   |
|--|---|
| <input type="checkbox"/> Certified Mail® | <input type="checkbox"/> Priority Mail Express™         |
| <input type="checkbox"/> Registered      | <input type="checkbox"/> Return Receipt for Merchandise |
| <input type="checkbox"/> Insured Mail    | <input type="checkbox"/> Collect on Delivery            |

4. Restricted Delivery? (Extra Fee)  Yes

2. Article Number

(Transfer from service label)


7014 2870 0000 7991 7695

UNITED STATES POSTAL SERVICE

PHOENIX  
AZ 852

20 FEB '15

PM 5 L




First-Class Mail  
Postage & Fees Paid  
USPS  
Permit No. G-10

- Sender: Please print your name, address, and ZIP+4® in this box•

U.S. DEPARTMENT OF THE INTERIOR  
BUREAU OF LAND MANAGEMENT  
ARIZONA STATE OFFICE  
ONE NORTH CENTRAL AVENUE, SUITE 800  
PHOENIX, AZ 85004-4427

4442700







# United States Department of the Interior



BUREAU OF LAND MANAGEMENT

Arizona State Office

One North Central Avenue, Suite 800

Phoenix, Arizona 85004-4427

[www.blm.gov/az/](http://www.blm.gov/az/)

**FEB 09 2015**

In Reply Refer To:  
3800 (9310) RE  
AMC426403

CERTIFIED MAIL - RETURN RECEIPT REQUESTED No. 7014 2870 0000 7991 7695

## DECISION

JAY R BULFER  
218 W RIDGECREST RD  
DESERT HILLS, AZ 95086-8908

:  
:  
:  
:

This decision affects those claims shown  
in the block below.

---

AMC426403  
JUST BENT

---

## DECISION VACATED

The decision of November 13, 2014, is hereby vacated.

Upon further investigation, our records show a notice issued January 23, 2014, has not been resolved. The resolution of the notice of January 23, 2014, could have an effect on the situation that resulted in the decision of November 13, 2014. Our records have been updated to show the claims in a current status. The notice of January 23, 2014, will be reissued to all of the claim owners except the owners previously notified, Jack and Lisa Tucker.

Please include your AMC serial number(s) on all correspondence. If additional information is required, contact Rod Ebert at 602-417-9397.

Sincerely,

Rebecca Heick  
Acting Deputy State Director  
Lands and Minerals Division



United States Department of the Interior

OFFICE OF HEARINGS AND APPEALS

Interior Board of Land Appeals

801 N. Quincy Street, Suite 300

Arlington, Virginia 22203



703-235-3750

703-235-8349 (fax)

December 17, 2014

IBLA 2015-53

)

AMC423140, et al.

)

LISA TUCKER

)

Mining Claims

)

)

Set Aside and Remanded

ORDER

On December 10, 2014, the Bureau of Land Management (BLM) requested the Board to vacate and remand its decision in the above-captioned appeal. The request is granted.

Accordingly, pursuant to the authority delegated to the Board of Land Appeals by the Secretary of the Interior, 43 C.F.R. § 4.1, the decision is set aside and the case is remanded to BLM.

*James F. Roberts*

James F. Roberts

Acting Chief Administrative Judge

I concur:

*T. Britt Price*

T. Britt Price

Administrative Judge

RECEIVED  
BLM ARIZONA OFFICE  
2014 DEC 23 P 2:43  
PHOENIX, ARIZONA

APPEARANCES:

Lisa Tucker  
P.O. Box 265  
Wickenburg, AZ 85338

Rod Ebert  
Arizona State Office  
Bureau of Land Management  
One North Central Avenue, Suite 800  
Phoenix, AZ 85004-4427

rebert@blm.gov

RECEIVED  
BLM - PHOENIX OFFICE  
2014 DEC 23 P 2:43  
PHOENIX, ARIZONA

DEC 10 2014

RE 12-8-14  
ATUrower 12/8/14  
RH 12/9/14

In Reply Refer To:  
3833 (AZ-9310) RE  
AMC423140, AMC423150,  
AMC425522, AMC425557,  
AMC425940, AMC426403

Memorandum

To: Interior Board of Land Appeals, Office of the Secretary  
801 North Quincy Street, Suite 300, Arlington, Virginia 22203

From: Rebecca Heick  
Acting Deputy State Director, Lands & Minerals Division

Subject: Request for Remand of Appeal from Lisa Tucker  
Decision of November 13, 2014

On November 13, 2014, a decision letter was sent to Lisa and Jack Tucker et al, declaring the following mining claims {AMC423140- 423141, AMC423150 - 423151, AMC425522 - 425525, AMC425557, AMC425940, and AMC426403}, forfeited.

In reviewing the casefiles for these claims, it appears that a previous notice dated January 23, 2014, had not been completely resolved. The resolution of this notice could have an effect on the current situation. Therefore, we would like to vacate our decision of November 13, 2014.

The Bureau of Land Management (BLM) respectfully requests that the Interior Board of Land Appeals remand the case back to BLM for reconsideration and further action.

If any additional information is required, please contact Rod Ebert at 602-417-9397.

cc: Lisa Tucker  
PO Box 265  
Wickenburg, Arizona 85358-0265

Jack Tucker  
PO Box 644  
Oak Creek, Colorado 80467-0644

AZ9310REbert:x9397:12/03/14:Remand Request:AMC423140 et al

November 18, 2014

Bureau of Land Management  
One N. Central Avenue  
Suite 800  
Phoenix, AZ 85004

Re: Filing of Appeal

To Whom It May Concern:

Please be advised a notice of appeal is being filed regarding the forfeiture of mining claims owned by Jack and Lisa Tucker.


As stated in a previous letter to Rebecca Heick, Mr. Tucker resides in Colorado, while Ms. Tucker resides in Arizona.

Though, legally still married, the Tuckers live separate and apart.

All other parties who are legal claimants to these claims are suffering irreparable harm for the loss of the claims, i.e., monies spent, and the right to mine claims that they purchased.

The official appeal will follow.

Sincerely,

  
Lisa Tucker

RECEIVED  
DLM ADMINISTRATIVE OFFICE  
2014 NOV 28 P 4: 17  
PHOENIX, ARIZONA

November 18, 2014

Bureau of Land Management  
One N. Central Ave.  
Suite 800  
Phoenix, AZ 85004

Notice of Appeal

To Whom It May Concern:

Below is the official filing of appeal for the forfeiture of the following claims

Confusion	AMC 425522
Dave's Diggins	AMC 425523
Heaven's Beauty	AMC 425524
Mel's Gold	AMC 425525
Just Bent	AMC 426403
Golden City	AMC 424557
Little Picker	AMC 423140
Little Picker #2	AMC 423141
Gold Nugget	AMC 423150
Gold Nugget #2	AMC 423151
Key #1	AMC 425940

RECEIVED  
BLM AZ STATE OFFICE  
2014 NOV 28 P 4:17  
PHOENIX, ARIZONA

We also request a stay on these claims until the final appeal has come through.

The above referenced claims were forfeited because of the Phoenix Office of BLM declaring that Jack and Lisa Tucker, a married couple have more than 10 mining claims between them. Jack Tucker resides in Colorado (enclosed is a copy of Mr. Tucker's driver license showing his home address). Lisa Tucker resides in Arizona. Jack and Lisa Tucker do not share any claims. A change of address was mailed to the BLM, but apparently was never added to any file. Mr. Tucker has resided in Colorado for over 2 years.

BLM offices were contacted and we were informed that though related, if you do not reside in the same household the filing of a small miners waiver would not be affected. We do not share the same abode for a taxable year.

Furthermore, the several people who are locators on these claims are suffering irreparable harm by losing them. They have spent their hard earned money to file these claims, and maintain them. There is no reason for any of them to suffer due to an unfortunate oversight.

I will relinquish my rights to the Just Bent (AMC 426403 and Key #1 AMC 425940) claims enabling all these claims to be reinstated.

Mr. Bulfer (locator for AMC 426403) and Mr. Swigart (locator for AMC 425940) will file amendments on these claims to reduce them to 20 acres upon the vacating of the decision.

The claimants suffering harm, along with Mr. Tucker, are as follows:


Confusion – AMC 425522: Larry Knoll, Peggy Winters, Allen L. Stewart, William Thornton  
Dave's Diggins – AMC 425523: David Van Zile, Paula Van Zile, David Ringquist, Chuck Winters  
Heaven's Beauty – AMC 425524: Noey Knoll, Sharman Thornton, Juan Duran, Judy Sutherland  
Mel's Gold – AMC 425525: Melvin Eidsmoe, Nancy Eidsmoe, Richard Rolsheim, Allen L. Stewart  
Just Bent -AMC 426403: Jay Bulfer  
Little Picker – AMC 423140: Jeni Tucker, Lucille McAllister, Nicole Morris  
Little Picker #2 – AMC 423141: Jeni Tucker, Lucille McAllister  
Gold Nugget #2 – AMC 423151: Jeni Tucker, Lucille McAllister, Nicole Morris  
Gold Nugget – AMC 423150: Jeni Tucker, Lucille McAllister, Nicole Morris, Stephen Morris, Adam  
Brown, Samantha Brown, Jason Brown  
Key #1 – AMC 425940: Buck Swigart

All these people spent their own money to have mining claims that they could work.

Do not punish them.

Please stay the claims. We would appreciate a swift acknowledgement.

Sincerely,

  
Lisa Tucker

P.O. Box 265  
Wickenburg, AZ 85358

Mr. Tucker's mailing address  
P.O. Box 644  
Oak Creek, CO 80467

RECEIVED  
BLM ARIZONA OFFICE  
2014 NOV 28 P 4: 17  
PHOENIX, ARIZONA



Colorado  
Driver License

12-157-0211 Expires 12-15-2017  
Class: Operator License  
DOB: 06-11-2012  
Sex: M Height: 5-10  
Hair: BRN Eyes: BLU  
Voter:

*K. Tucker*

KERRY JACK TUCKER  
244 SHORT STREET  
OAK CREEK, CO 80487

RECEIVED  
BLM AZ DISTRICT OFFICE

2014 NOV 28 P 4: 17

PHOENIX, ARIZONA



P.O. Box 265  
Wickenburg, AZ 85358



7011 2970 0002 5067 8836

RECEIVED  
DEM AZ'S

2014 NOV 28 P 4:17

PHOENIX ARIZONA

RETURN RECEIPT  
REQUESTED

Rebecca Heick  
Bureau of Land Management  
One W. Central Ave.  
Suite 800  
Phx, AZ 85004

8500434427



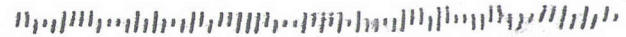
1022



85004

PAID  
WICKENBURG, AZ  
85390  
NOV 25, 14  
AMOUNT

\$6.49  
00082743-01



**NOTICE!!**

**These documents have been scanned!**

**Do not place un-scanned documents beneath this notice!**

**Do not remove this notice from this file!**

GPO Jacket No. 560-102  
Print Order 61540  
Rise Business Services, LLC  
Job=AZ15 5/10/2019



Box Number= AZ15034



Claim Begin-End: AMC426403-AMC426405

4 Miscellaneous



AZ15034-10

AMC426152-AMC428464

**NO  
DOCUMENTS  
FOUND**

NO DOCUMENTS FOUND  
NO DOCUMENTS FOUND

**NOTICE!!**

**These documents have been scanned!**

**Do not place un-scanned documents beneath this notice!**

**Do not remove this notice from this file!**

GPO Jacket No. 560-102  
Print Order 61540  
Rise Business Services, LLC  
Job=AZ15 5/10/2019



Box Number= AZ15034



Claim Begin-End: AMC426403-AMC426405

5 Annual Filings



AZ15034-10

AMC426152-AMC428464

UNITED STATES  
DEPARTMENT OF THE INTERIOR  
BUREAU OF LAND MANAGEMENT

8  
JML

426403

**MAINTENANCE FEE WAIVER CERTIFICATION**

FORM APPROVED  
OMB NO. 1004-0114  
Expires: January 31, 2020

SEE INSTRUCTIONS ON PAGE 2

1. This small miner waiver is filed for the assessment year beginning on September 1, 2019 and ending on September 1, 2020.
2. The undersigned and all related parties owned ten or fewer mining claims, mill, or tunnel sites located and maintained on Federal lands in the United States of America on September 2019.
3. The undersigned have performed the assessment work required by law for each mining claim listed prior to filing this waiver and understand that by filing this form, the undersigned must file an affidavit of assessment work with the Bureau of Land Management (BLM) by the December 30th following the filing of this waiver.
4. The undersigned understand that if the assessment work obligation has not yet come due under 30 U.S.C. 28 (for those claims in their first assessment year only), a notice of intent to hold reciting this condition must be recorded by the December 30th following the filing of this waiver.
5. The undersigned understand that mill and tunnel sites may also be listed on this waiver and be waived from payment of the maintenance fee, and that a notice of intent to hold for these sites is required to be filed with the BLM by the December 30th following the filing of this waiver.
6. The undersigned understand and acknowledge that pursuant to 43 U.S.C. 1212 and 18 U.S.C. 1001, the filing or recording of a false, fictitious, or fraudulent document with the BLM may result in a fine of up to \$250,000, a prison term not to exceed five years, or both.
7. The mining claims, mill or tunnel sites for which this waiver from payment of the maintenance fees is requested are:

	CLAIM OR SITE NAME	BLM RECORDATION SERIAL NUMBER
1.	Just BENT	AME 426403
2.		
3.		
4.		
5.		
6.		
7.		
8.		
9.		
10.		

RECEIVED  
PHOENIX, ARIZONA  
2019 APR - 1 P 3:20

The owner(s) (claimants) of the above mining claims and sites are:

JAY BULFER  
(Owner's Name - Please Print)  
218 W. RIDGECREST RD  
(Owner's Mailing Address)

JRB  
(Owner's Signature)  
Desert Hills AZ 85086  
(City) (State) (Zip Code)

LISA TUCKER  
(Owner's Name - Please Print)  
P.O. Box 265  
(Owner's Mailing Address)

Lisa Tucker  
(Owner's Signature)  
Wickenburg AZ 85358  
(City) (State) (Zip Code)

\_\_\_\_\_  
(Owner's Name - Please Print)  
\_\_\_\_\_  
(Owner's Mailing Address)

\_\_\_\_\_  
(Owner's Signature)  
\_\_\_\_\_  
(City) (State) (Zip Code)

\_\_\_\_\_  
(Owner's Name - Please Print)  
\_\_\_\_\_  
(Owner's Mailing Address)

\_\_\_\_\_  
(Owner's Signature)  
\_\_\_\_\_  
(City) (State) (Zip Code)

ENTERED  
SEP 06 2019  
BY: JM

NW

426403

When Recorded Return Document No.:

JAY BULFER  
218 W. Ridgecrest Rd  
Desert Hills, AZ 85086

Check here if this is a change of address.

Telephone: \_\_\_\_\_

E-mail address: \_\_\_\_\_

**AFFIDAVIT OF PERFORMANCE OF ANNUAL WORK**

1. State of Arizona, County of MARICOPA ss:

2. I (Name) JAY BULFER

3. Reside at (Address) 218 W. Ridgecrest Rd

City Desert Hills County MARICOPA

RECEIVED  
BLM AZ STATE OFFICE  
2018 AUG 16 P 3:14  
PHOENIX, ARIZONA  
BLM  
Date  
Stamp

State AZ Zip 85086 being duly sworn, depose and say that I am a citizen of the United States, more than eighteen years of age, and that all of the facts set forth in this affidavit, subject to the provisions and penalties of 18 U.S.C. 1001 pertaining to the filing of false, fictitious, or fraudulent statements with the United States, are true and correct according to the best of my knowledge, information and belief.

4. Owner's name and address (If not shown in Items 1-3 above). \_\_\_\_\_

5. That I am personally acquainted with the mining claim(s). The work and improvements were made by and at the expense of the owner(s) of said claim(s). Said contiguous group of claims, listed on this document, are situated in the

\_\_\_\_\_ (optional) Mining District; LA PAZ County, Arizona.

Line No.	AMC NUMBER	CLAIM/SITE NAME	COUNTY RECORDER DATA (If available)	TWP	RNG	SEC
1	426403	JUST BENT	2014-0006829	5N	14W	17
2						
3						
4						
5						
6						

Form: MCF108

Revised July 2014

Page 1 of 2

ENTERED  
AUG 28 2018  
BY: RAm

BLM  
Date  
Stamp

RECEIVED  
BLM AZ STATE OFFICE  
2018 AUG 16 P 3:14  
PHOENIX, ARIZONA

7					
8					
9					
10					

6. That between the dates starting at 12 o'clock noon on September 1, 20 17 and ending at 12 o'clock noon on September 1, 20 18 at least \$ 500 dollars worth of work and improvements were done and performed upon said claim(s) or upon one or more of a contiguous group of claims for the benefit of all, wholly or partly outside of a contiguous group of claims for the benefit of all, not including the location work.

7. That the following persons were employed to perform the work and improvements described herein: \_\_\_\_\_  
J. BULFER, L. TUCKER

8. That the work and improvements performed were: PICKED UP TRASH,  
REMOVED DEBRIS, IMPROVED LOGS


9. Dated: 8-9-18 Signature: JRB

SUBSCRIBED AND SWORN TO before me, a Notary Public, this 9<sup>th</sup> day of August 20 18

By: Jay Bulfer

Notary Public: [Signature]

My Commission Expires 05/24/22



Bureau of Land Management  
Arizona State Office  
[www.blm.gov/az](http://www.blm.gov/az)

No. of Claims: \_\_\_\_\_ x \$10 = \_\_\_\_\_  
 Check No.: \_\_\_\_\_ Init. \_\_\_\_\_  
 Receipt No.: 4238087  
 For BLM Use Only

Buyer  
PO Box 986  
Salome, AZ  
85348



7017 2400 0000 3499 6248

BLM  
One North Central Ave  
Suite 800  
Phoenix, AZ 85004

RECEIVED

2010 AUG 16 P 3:14  
PHOENIX, ARIZONA

RETURN RECEIPT  
REQUESTED



1000



85004

8500484414 0041



PAID  
POSTAGE  
OKENBURG, AZ  
85390  
IG 15 18  
AMOUNT  
\$6.70  
2304M15981-12



**United States Department of the Interior**  
**Bureau of Land Management**  
 DIV OF LANDS, MINRLS & ENERGY  
 ONE N CENTRAL AVE  
 PHOENIX, AZ 85004 -4427  
 Phone: 602-417-9200

Receipt

No: 4238087

<b>Transaction #:</b> 4353475	
<b>Date of Transaction:</b> 08/17/2018	
<b>CUSTOMER:</b>	
JAY BULFER 218 W RIDGECREST RD PHOENIX, AZ 85086-8908 US	

LINE #	QTY	DESCRIPTION	REMARKS	UNIT PRICE	TOTAL
1	1.00	LOCATABLE MINERALS / MINING CLAIMS- NOT NEW-UNADJUD, ONE AUTH NO. ONLY / MINING CLAIM MONEY RECEIVED CASES: AMC426403/\$10.00	POL 2018/1 WAV	- n/a -	10.00
<b>TOTAL:</b>					<b>\$10.00</b>

PAYMENT INFORMATION			
1	AMOUNT:	10.00	POSTMARKED: N/A
	TYPE:	CHECK	RECEIVED: 08/16/2018
	CHECK NO:	3308	
	NAME:	BULFER, JAY 218 W RIDGECREST RD PHOENIX AZ 85086-8908 US	

REMARKS

This receipt was generated by the automated BLM Collections and Billing System and is a paper representation of a portion of the official electronic record contained therein.

MAINTENANCE FEE WAIVER CERTIFICATION

OMB NO. 1004-0114  
Expires: January 31, 2020

289

SEE INSTRUCTIONS ON PAGE 2

JMC

426403

- This small miner waiver is filed for the assessment year beginning on September 1, 2018 and ending on September 1, 2019.
- The undersigned and all related parties owned ten or fewer mining claims, mill, or tunnel sites located and maintained on Federal lands in the United States of America on September 1, 2018.
- The undersigned have performed the assessment work required by law for each mining claim listed prior to filing this waiver and understand that by filing this form, the undersigned must file an affidavit of assessment work with the Bureau of Land Management (BLM) by the December 30th following the filing of this waiver.
- The undersigned understand that if the assessment work obligation has not yet come due under 30 U.S.C. 28 (for those claims in their first assessment year only), a notice of intent to hold reciting this condition must be recorded by the December 30th following the filing of this waiver.
- The undersigned understand that mill and tunnel sites may also be listed on this waiver and be waived from payment of the maintenance fee, and that a notice of intent to hold for these sites is required to be filed with the BLM by the December 30th following the filing of this waiver.
- The undersigned understand and acknowledge that pursuant to 43 U.S.C. 1212 and 18 U.S.C. 1001, the filing or recording of a false, fictitious, or fraudulent document with the BLM may result in a fine of up to \$250,000, a prison term not to exceed five years, or both.
- The mining claims, mill or tunnel sites for which this waiver from payment of the maintenance fees is requested are:

CLAIM OR SITE NAME	BLM RECORDATION SERIAL NUMBER
1. JUST BENT	Amc 426403 (913)
2.	
3.	
4.	
5.	
6.	
7.	
8.	
9.	
10.	

RECEIVED  
BLM AZ STATE OFFICE  
2018 AUG 16 P 3:14  
PHOENIX, ARIZONA

The owner(s) (claimants) of the above mining claims and sites are:

JAY BULFER  
 (Owner's Name - Please Print)  
 218 W. Ridgecrest Rd  
 (Owner's Mailing Address)

Desert Hills  
 (Owner's Signature)  
 (City) AZ 85086  
 (State) (Zip Code)

LISA TUCKER  
 (Owner's Name - Please Print)  
 P.O. Box 245  
 (Owner's Mailing Address)

Lisa Tucker  
 (Owner's Signature)  
 Wickenburg AZ 85378  
 (City) (State) (Zip Code)

(Owner's Name - Please Print)  
 (Owner's Mailing Address)

(Owner's Signature)  
 (City) (State) (Zip Code)

(Owner's Name - Please Print)  
 (Owner's Mailing Address)

(Owner's Signature)  
 (City) (State) (Zip Code)

(Continued on page 2)

ENTERED  
 SEP 12 2018  
 BY: BJS

UNITED STATES  
DEPARTMENT OF THE INTERIOR  
BUREAU OF LAND MANAGEMENT

9

Amc 426403

MAINTENANCE FEE WAIVER CERTIFICATION

FORM APPROVED  
OMB NO. 1004-0114  
Expires: October 31, 2016

SEE INSTRUCTIONS ON PAGE 2

1. This small miner waiver is filed for the assessment year beginning on September 1, 2017 and ending on September 1, 2018.
2. The undersigned and all related parties owned ten or fewer mining claims, mill, or tunnel sites located and maintained on Federal lands in the United States of America on September 1, 2017.
3. The undersigned have performed the assessment work required by law for each mining claim listed prior to filing this waiver and understand that by filing this form, the undersigned must file an affidavit of assessment work with the Bureau of Land Management (BLM) by the December 30th following the filing of this waiver.
4. The undersigned understand that if the assessment work obligation has not yet come due under 30 U.S.C. 28 (for those claims in their first assessment year only), a notice of intent to hold reciting this condition must be recorded by the December 30th following the filing of this waiver.
5. The undersigned understand that mill and tunnel sites may also be listed on this waiver and be waived from payment of the maintenance fee, and that a notice of intent to hold for these sites is required to be filed with the BLM by the December 30th following the filing of this waiver.
6. The undersigned understand and acknowledge that pursuant to 43 U.S.C. 1212 and 18 U.S.C. 1001, the filing or recording of a false, fictitious, or fraudulent document with the BLM may result in a fine of up to \$250,000, a prison term not to exceed five years, or both.
7. The mining claims, mill or tunnel sites for which this waiver from payment of the maintenance fees is requested are:

CLAIM OR SITE NAME	BLM RECORDATION SERIAL NUMBER
1. JUST BENT ✓	Amc 426403
2.	
3.	
4.	
5.	
6.	
7.	
8.	
9.	
10.	

The owner(s) (claimants) of the above mining claims and sites are:

*NW check*  
2 ct  
JAY BULFER ✓  
(Owner's Name - Please Print)  
218 W. Ridgecrest Rd  
(Owner's Mailing Address)

JRB  
(Owner's Signature)  
Desert Hills AZ 85086  
(City) (State) (Zip Code)

2 ct  
LISA TUCKER ✓  
(Owner's Name - Please Print)  
P.O. Box 265  
(Owner's Mailing Address)

Lisa Tucker  
(Owner's Signature)  
Wickenburg AZ 85358  
(City) (State) (Zip Code)

ENTERED  
AC 483 (2018)  
AUG 31 2017  
BY: PB

(Owner's Name - Please Print)  
(Owner's Mailing Address)

(Owner's Signature)  
(City) (State) (Zip Code)

(Owner's Name - Please Print)  
(Owner's Mailing Address)

(Owner's Signature)  
(City) (State) (Zip Code)

UNITED STATES DEPARTMENT OF THE INTERIOR  
BUREAU OF LAND MANAGEMENT

MC NATIONWIDE CLAIMANT LISTING  
August 31, 2017

Cust	AZ	National
	CLAIMANT	Total
BULFER JAY R 218 W RIDGECREST RD DESERT HILLS, AZ 85086-8908	2	2
TUCKER LISA PO BOX 265 WICKENBURG, AZ 85358-0265	2	2

DEPARTMENT OF THE INTERIOR  
BUREAU OF LAND MANAGEMENT  
MINING CLAIMS

MC Customer Information - With Serial No. and Claim Name  
ACTIVE CLAIMS

Admin State: AZ  
Geo State: AZ

BULFER JAY R  
218 W RIDGECREST RD  
DESERT HILLS, AZ 85086-8908

CUSTOMER ID: 2293670

<u>Serial No.</u>	<u>Claim Name/Number</u>	<u>Lead Serial No.</u>	<u>Disposition</u>
AMC426403 - 9	JUST BENT	AMC426403	ACTIVE
AMC434546 - 93	GOTTCHA	AMC434546	ACTIVE

Number of ACTIVE cases: 2

TUCKER LISA  
PO BOX 265  
WICKENBURG, AZ 85358-0265

CUSTOMER ID: 2224519

<u>Serial No.</u>	<u>Claim Name/Number</u>	<u>Lead Serial No.</u>	<u>Disposition</u>
AMC425940 92	KEY #1	AMC425940	ACTIVE
AMC426403 - 9	JUST BENT	AMC426403	ACTIVE

Number of ACTIVE cases: 2

426403

When Recorded Return Document is:

JAY BULFER  
218 W. Ridgecrest Rd.  
Desert Hills, AZ 85086

Check here if this is a change of address.

Telephone: \_\_\_\_\_

E-mail address: \_\_\_\_\_


**AFFIDAVIT OF PERFORMANCE OF ANNUAL WORK**

1. State of Arizona, County of MARICOPA ss:

2. I (Name) JAY BULFER

3. Reside at (Address) 218 W. Ridgecrest Rd

City Desert Hills County MARICOPA



State AZ Zip 85086 being duly sworn, depose and say that I am a citizen of the United States, more than eighteen years of age, and that all of the facts set forth in this affidavit, subject to the provisions and penalties of 18 U.S.C. 1001 pertaining to the filing of false, fictitious, or fraudulent statements with the United States, are true and correct according to the best of my knowledge, information and belief.

4. Owner's name and address (If not shown in Items 1-3 above). \_\_\_\_\_

5. That I am personally acquainted with the mining claim(s). The work and improvements were made by and at the expense of the owner(s) of said claim(s). Said contiguous group of claims, listed on this document, are situated in the

(optional) Mining District; LA PAZ County, Arizona.

Line No.	AMC NUMBER	CLAIM/SITE NAME	COUNTY RECORDER DATA (If available)	TWP	RNG	SEC
1	426403	JUST BENT	2014-0006829	5N	14W	7
2						
3						
4						
5						
6						

Form: MCF108  
Revised July 2014  
Page 1 of 2



RECEIVED  
 2017 MAR 23 P 3:12  
 PHOENIX, ARIZONA  
 BLM  
 Date  
 Stamp

7					
8					
9					
10					

6. That between the dates starting at 12 o'clock noon on September 1, 20 16 and ending at 12 o'clock noon on September 1, 20 17 at least \$ 800 dollars worth of work and improvements were done and performed upon said claim(s) or upon one or more of a contiguous group of claims for the benefit of all, wholly or partly outside of a contiguous group of claims for the benefit of all, not including the location work.

7. That the following persons were employed to perform the work and improvements described herein: J. Bulfer L. Tucker

8. That the work and improvements performed were: Picked up TRASH, REMOVED DEBRIS, IMPROVED ROADS


9. Dated: 3-17-17 Signature: [Signature]

SUBSCRIBED AND SWORN TO before me, a Notary Public, this 17<sup>th</sup> day of March 20 17

By: J. Bulfer

Notary Public [Signature]

My Commission Expires 03/31/18



Bureau of Land Management  
 Arizona State Office  
[www.blm.gov/az](http://www.blm.gov/az)

No. of Claims: 1 x \$10 = \$10.00  
 Check No.: 3326 Init. [Signature]  
 Receipt No.: 3792628  
 For BLM Use Only

Please return to:

LISA TUCKER  
P.O. Box 205  
WICKENBURG, AZ 85358

Waiver + POL - JUST BEST

RECEIVED  
BLM AZ STATE OFFICE

2017 MAR 23 P 3:11

PHOENIX, ARIZONA



P.O. Box 265  
Wickenburg, AZ 85398

CERTIFIED MAIL



7015 0640 0007 4708 4403



1022



85004

U.S. POSTAGE  
PAID  
CONGRESS, AZ  
85332  
MAR 22, 17  
AMOUNT

**\$6.59**

R2304W121235-05

RECEIVED  
BLM AZ STATE OFF

2017 MAR 23 P 2:57

PHOENIX, ARIZ

RETURN RECEIPT  
REQUESTED

BLM  
One N. Central Ave.  
Suite 800  
PHX, AZ 85004

85004-442700



PLACE STICKER AT TOP OF ENVELOPE TO THE RIGHT  
OF ADDRESS. FOLD AT DOTTED LINE

108  
JMP

**United States Department of the Interior**  
**Bureau of Land Management**  
 DIV OF LANDS, MINRLS & ENERGY  
 ONE N CENTRAL AVE  
 PHOENIX, AZ 85004 -4427  
 Phone: 602-417-9200

Receipt

No: 3792628

<b>Transaction #:</b> 3900010	
<b>Date of Transaction:</b> 03/24/2017	
CUSTOMER:	
LISA TUCKER PO BOX 265 WICKENBURG, AZ 85358-0265 US	

LINE #	QTY	DESCRIPTION	REMARKS	UNIT PRICE	TOTAL
1	1.00	LOCATABLE MINERALS / MINING CLAIMS-NOT NEW-UNADJUD, ONE AUTH NO. ONLY / MINING CLAIM MONEY RECEIVED CASES: AMC426403/\$10.00	WAIVER (1) 2018 / POL (1) 2017	- n/a -	10.00
<b>TOTAL:</b>					<b>\$10.00</b>

PAYMENT INFORMATION			
1	AMOUNT:	10.00	POSTMARKED: 03/22/2017
	TYPE:	CHECK	RECEIVED: 03/23/2017
	CHECK NO:	3326	
	NAME:	TUCKER, LISA B PO BOX 265 WICKENBURG AZ 85358-0265 US	

REMARKS

This receipt was generated by the automated BLM Collections and Billing System and is a paper representation of a portion of the official electronic record contained therein.

UNITED STATES  
DEPARTMENT OF THE INTERIOR  
BUREAU OF LAND MANAGEMENT

29  
*[Handwritten signature]*

426403

MAINTENANCE FEE WAIVER CERTIFICATION

FORM APPROVED  
OMB NO. 1004-0114  
Expires: October 31, 2016

SEE INSTRUCTIONS ON PAGE 2

- This small miner waiver is filed for the assessment year beginning on September 1, 2016 and ending on September 1, 2017.
- The undersigned and all related parties owned ten or fewer mining claims, mill, or tunnel sites located and maintained on Federal lands in the United States of America on September 1, 2016.
- The undersigned have performed the assessment work required by law for each mining claim listed prior to filing this waiver and understand that by filing this form, the undersigned must file an affidavit of assessment work with the Bureau of Land Management (BLM) by the December 30th following the filing of this waiver.
- The undersigned understand that if the assessment work obligation has not yet come due under 30 U.S.C. 28 (for those claims in their first assessment year only), a notice of intent to hold reciting this condition must be recorded by the December 30th following the filing of this waiver.
- The undersigned understand that mill and tunnel sites may also be listed on this waiver and be waived from payment of the maintenance fee, and that a notice of intent to hold for these sites is required to be filed with the BLM by the December 30th following the filing of this waiver.
- The undersigned understand and acknowledge that pursuant to 43 U.S.C. 1212 and 18 U.S.C. 1001, the filing or recording of a false, fictitious, or fraudulent document with the BLM may result in a fine of up to \$250,000, a prison term not to exceed five years, or both.
- The mining claims, mill or tunnel sites for which this waiver from payment of the maintenance fees is requested are:

CLAIM OR SITE NAME	BLM RECORDATION SERIAL NUMBER
1. <u>JUST BENT</u>	<u>Amc 426403</u>
2.	
3.	
4.	
5.	
6.	
7.	
8.	
9.	
10.	

RECEIVED  
JUN 29 P 2:44  
DENIX, ARIZONA

The owner(s) (claimants) of the above mining claims and sites are:

JAY BULFER  
(Owner's Name - Please Print)

218 W. Ridgcrest Rd  
(Owner's Mailing Address)

*[Handwritten Signature]*  
(Owner's Signature)

Desert Hills AZ 85086  
(City) (State) (Zip Code)

LISA TUCKER  
(Owner's Name - Please Print)

P.O. Box 265  
(Owner's Mailing Address)

*[Handwritten Signature]*  
(Owner's Signature)

Wickenburg AZ 85318  
(City) (State) (Zip Code)

(Owner's Name - Please Print)

(Owner's Mailing Address)

(Owner's Signature)

(City) (State) (Zip Code)

(Owner's Name - Please Print)

(Owner's Mailing Address)

(Owner's Signature)

(City) (State) (Zip Code)

BY: *[Signature]*  
AUG 29 2016  
ENTERED 485

*[Handwritten initials]*

UNITED STATES  
DEPARTMENT OF THE INTERIOR  
BUREAU OF LAND MANAGEMENT

29

426403  
FORM APPROVED  
OMB NO. 1004-0114  
Expires: August 31, 2013

MAINTENANCE FEE WAIVER CERTIFICATION

SEE INSTRUCTIONS ON PAGE 2

- This small miner waiver is filed for the assessment year beginning on September 1, 2016 and ending on September 1, 2017.
- The undersigned and all related parties owned ten or fewer mining claims, mill, or tunnel sites located and maintained on Federal lands in the United States of America on September 1, 2016.
- The undersigned have performed the assessment work required by law for each mining claim listed prior to filing this waiver and understand that by filing this form, an affidavit of assessment work must be recorded by the December 30th following the filing of this waiver.
- The undersigned understand that if the assessment work obligation has not yet come due under 30 U.S.C. 28 (for those claims in their first assessment year only), a notice of intent to hold reciting this condition must be recorded by the December 30th following the filing of this waiver.
- The undersigned understand that mill and tunnel sites may also be listed upon this waiver and be waived from payment of the maintenance fee, and that a notice of intent to hold for these sites is required to be recorded by the December 30th immediately following the filing of this waiver.
- The undersigned understand and acknowledge that pursuant to 43 U.S.C. 1212 and 18 U.S.C. 1001, the filing or recording of a false, fictitious, or fraudulent document with the Bureau of Land Management may result in a fine of up to \$250,000, a prison term not to exceed five years, or both.
- The mining claims, mill or tunnel sites for which this waiver from payment of the maintenance fees is requested are:

CLAIM OR SITE NAME	BLM RECORDATION SERIAL NUMBER
1. JUST BENT	AMC 426403
2.	
3.	
4.	
5.	
6.	
7.	
8.	
9.	
10.	

RECEIVED  
BLM RECORDATION SECTION  
210 APR 26 P 2:03  
PHOENIX, ARIZONA

The owner(s) (claimants) of the above mining claims and sites are:

JAY BULFER  
(Owner's Name - Please Print)

218 W. RIDGECREST RD  
(Street or P.O. Box)

DESERT HILLS AZ 85086  
(City) (State) (Zip Code)

LISA TUCKER  
(Owner's Name - Please Print)

P.O. Box 265  
(Street or P.O. Box)

WICKBURG AZ 85358  
(City) (State) (Zip Code)

(Owner's Name - Please Print)

(Street or P.O. Box)

(City) (State) (Zip Code)

*[Signature]*  
(Owner's Signature)

*[Signature]*  
(Owner's Signature)

(Owner's Signature)

426403

When Recorded Return Document

JAY BULFER  
218 W. Ridgecrest Rd  
Desert Hills, AZ 85086

Check here is this is a change of address.

Telephone: \_\_\_\_\_

E-mail address: \_\_\_\_\_

**AFFIDAVIT OF PERFORMANCE OF ANNUAL WORK**

1. State of Arizona, County of MARICOPA ss:

2. I (Name) JAY BULFER

3. Reside at (Address) 218 W. Ridgecrest Rd.

City Desert Hills County MARICOPA

State AZ zip 85086 being duly sworn, depose and say that I am a citizen of the United States, more than eighteen years of age, and that all of the facts set forth in this affidavit, subject to the provisions and penalties of 18 U.S.C. 1001 pertaining to the filing of false, fictitious, or fraudulent statements with the United States, are true and correct according to the best of my knowledge, information and belief.

4. Owner's name and address (If not shown in Items 1-3 above). \_\_\_\_\_

5. That I am personally acquainted with the mining claim(s). The work and improvements were made by and at the expense of the owner(s) of said claim(s). Said contiguous group of claims, listed on this document, are situated in the

\_\_\_\_\_ (optional) Mining District; LA PAZ County, Arizona.

BLM RECEIVED  
Date BLM AZ STATE OFFICE  
Stamp  
2016 APR 26 P 2:05  
PHOENIX, ARIZONA

Line No.	AMC NUMBER	CLAIM/SITE NAME	COUNTY RECORDER DATA (If available)	TWP	RNG	SEC
1	426403	JUST BENT	2014-0006829	5N	14W	17
2						
3						
4						
5						
6						

ENTERED  
APR 28 2016  
BY: RAM

RECEIVED  
BLM AZ STATE OFFICE

BLM Date Stamp: 2015 APR 26 P 2:05  
PHOENIX, ARIZONA

7					
8					
9					
10					

6. That between the dates starting at 12 o'clock noon on September 1, 20 15 and ending at 12 o'clock noon on September 1, 20 16 at least \$ 800 dollars worth of work and improvements were done and performed upon said claim(s) or upon one or more of a contiguous group of claims for the benefit of all, wholly or partly outside of a contiguous group of claims for the benefit of all, not including the location work.

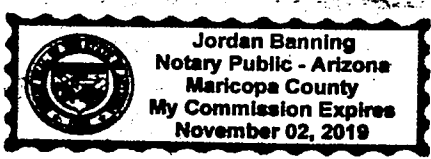
7. That the following persons were employed to perform the work and improvements described herein: J. Butler, L. Tucker

8. That the work and improvements performed were: Picked up trash, removed debris, improved roads

9. Dated: 4-21-16 Signature: [Signature]

SUBSCRIBED AND SWORN TO before me, a Notary Public, this 21st day of April 2016

By: Jay R Butler  
Notary Public  
My Commission Expires 11-02-2019



Bureau of Land Management  
Arizona State Office  
[www.blm.gov/az](http://www.blm.gov/az)

No. of Claims: 1 x \$10 = \$10.00  
Check No.: M.O. Init. [Signature]  
Receipt No.: 3545192  
For BLM Use Only

218 W. Ridgecrest Rd.  
Desert Hills, AZ 85086

CERTIFIED MAIL



7016 0340 0000 3942 4414

RECEIVED


DE

APR 26 P 2:05

PHOENIX, ARIZONA

BLM  
One N. Central Ave.  
Suite 800  
PHX, AZ 85004


9500494427 0041



U.S. POSTAGE  
PAID  
HIGLEY, AZ  
85236  
APR 23, 16  
AMOUNT

\$6.47

R2304H109148-02



85004



1022



PLACE STICKER HERE

**United States Department of the Interior**  
**Bureau of Land Management**  
 DIV OF LANDS, MINRLS & ENERGY  
 ONE N CENTRAL AVE  
 PHOENIX, AZ 85004 -4427  
 Phone: 602-417-9200

Receipt

No: 3545192

<b>Transaction #:</b> 3647583	
<b>Date of Transaction:</b> 04/27/2016	
CUSTOMER:	
JAY BULFER 218 W RIDGECREST RD PHOENIX, AZ 85086-8908 US	

LINE #	QTY	DESCRIPTION	REMARKS	UNIT PRICE	TOTAL
1	1.00	LOCATABLE MINERALS / MINING CLAIMS-NOT NEW-UNADJUD, ONE AUTH NO. ONLY / MINING CLAIM MONEY RECEIVED CASES: AMC426403/\$10.00	WAIVER - 1 2017 / POL - 1 2016	- n/a -	10.00
<b>TOTAL:</b>					<b>\$10.00</b>

PAYMENT INFORMATION					
1	AMOUNT:	10.00	POSTMARKED:	04/23/2016	
	TYPE:	CHECK	RECEIVED:	04/26/2016	
	CHECK NO:	23276266198			
	NAME:	BULFER, JAY 218 W RIDGECREST RD PHOENIX AZ 85086-8908 US			

REMARKS

This receipt was generated by the automated BLM Collections and Billing System and is a paper representation of a portion of the official electronic record contained therein.



UNITED STATES  
DEPARTMENT OF THE INTERIOR  
BUREAU OF LAND MANAGEMENT 643

**MAINTENANCE FEE WAIVER CERTIFICATION**

*me*  
426403  
FORM APPROVED  
OMB NO. 1004-0114  
Expires: October 31, 2016

SEE INSTRUCTIONS ON PAGE 2

1. This small miner waiver is filed for the assessment year beginning on September 1, 2015 and ending on September 1, 2016
2. The undersigned and all related parties owned ten or fewer mining claims, mill, or tunnel sites located and maintained on Federal lands in the United States of America on September 1, 2015
3. The undersigned have performed the assessment work required by law for each mining claim listed prior to filing this waiver and understand that by filing this form, the undersigned must file an affidavit of assessment work with the Bureau of Land Management (BLM) by the December 30th following the filing of this waiver.
4. The undersigned understand that if the assessment work obligation has not yet come due under 30 U.S.C. 28 (for those claims in their first assessment year only), a notice of intent to hold reciting this condition must be recorded by the December 30th following the filing of this waiver.
5. The undersigned understand that mill and tunnel sites may also be listed on this waiver and be waived from payment of the maintenance fee, and that a notice of intent to hold for these sites is required to be filed with the BLM by the December 30th following the filing of this waiver.
6. The undersigned understand and acknowledge that pursuant to 43 U.S.C. 1212 and 18 U.S.C. 1001, the filing or recording of a false, fictitious, or fraudulent document with the BLM may result in a fine of up to \$250,000, a prison term not to exceed five years, or both.
7. The mining claims, mill or tunnel sites for which this waiver from payment of the maintenance fees is requested are:

CLAIM OR SITE NAME	BLM RECORDATION SERIAL NUMBER
1. <u>JUST BENT</u>	<u>Amc 426403</u> ✓
2.	
3.	
4.	
5.	
6.	
7.	
8.	
9.	
10.	

RECEIVED  
 2015 SEP -1 P 12:57  
 PHOENIX ARIZONA

The owner(s) (claimants) of the above mining claims and sites are:

JAY BULFER  
(Owner's Name - Please Print)  
218 W. Ridgecrest Rd  
(Owner's Mailing Address)

JRB  
(Owner's Signature)  
Desert Hills AZ 85086  
(City) (State) (Zip Code)

LISA TUCKER  
(Owner's Name - Please Print)  
P.O. BOX 205  
(Owner's Mailing Address)

Lisa Tucker  
(Owner's Signature)  
Wickenburg AZ 85358  
(City) (State) (Zip Code)

\_\_\_\_\_  
(Owner's Name - Please Print)  
\_\_\_\_\_  
(Owner's Mailing Address)

\_\_\_\_\_  
(Owner's Signature)  
\_\_\_\_\_  
(City) (State) (Zip Code)

\_\_\_\_\_  
(Owner's Name - Please Print)  
\_\_\_\_\_  
(Owner's Mailing Address)

\_\_\_\_\_  
(Owner's Signature)  
\_\_\_\_\_  
(City) (State) (Zip Code)

RECEIVED  
 2016 JUN 29 P 2:40  
 PHOENIX ARIZONA

247 REMOVED 7/1/2016  
493 ENTERED


mw-rtw 7/1/15

**CLAIM OWNERS FOR AMC426403**

LISA TUCKER	PO BOX 265	WICKENBURG	AZ	85358-0265
JAY R BULFER	218 W RIDGECREST RD	DESERT HILLS	AZ	85086-8908

RECEIVED  
BLM AZ STATE OFFICE  
2019 JUN 29 P 2:44  
PHOENIX, ARIZONA

UNITED STATES  
DEPARTMENT OF THE INTERIOR  
BUREAU OF LAND MANAGEMENT 643  
**MAINTENANCE FEE WAIVER CERTIFICATION**



**426403**  
FORM APPROVED  
OMB NO. 1004-0114  
Expires: October 31, 2016

SEE INSTRUCTIONS ON PAGE 2

1. This small miner waiver is filed for the assessment year beginning on September 1, 2015 and ending on September 1, 2016.
2. The undersigned and all related parties owned ten or fewer mining claims, mill, or tunnel sites located and maintained on Federal lands in the United States of America on September 1, 2015.
3. The undersigned have performed the assessment work required by law for each mining claim listed prior to filing this waiver and understand that by filing this form, the undersigned must file an affidavit of assessment work with the Bureau of Land Management (BLM) by the December 30th following the filing of this waiver.
4. The undersigned understand that if the assessment work obligation has not yet come due under 30 U.S.C. 28 (for those claims in their first assessment year only), a notice of intent to hold reciting this condition must be recorded by the December 30th following the filing of this waiver.
5. The undersigned understand that mill and tunnel sites may also be listed on this waiver and be waived from payment of the maintenance fee, and that a notice of intent to hold for these sites is required to be filed with the BLM by the December 30th following the filing of this waiver.
6. The undersigned understand and acknowledge that pursuant to 43 U.S.C. 1212 and 18 U.S.C. 1001, the filing or recording of a false, fictitious, or fraudulent document with the BLM may result in a fine of up to \$250,000, a prison term not to exceed five years, or both.
7. The mining claims, mill or tunnel sites for which this waiver from payment of the maintenance fees is requested are:

#	CLAIM OR SITE NAME	BLM RECORDATION SERIAL NUMBER
1.	<u>JUST BENT</u>	<u>Amc 426403</u> ✓
2.		
3.		
4.		
5.		
6.		
7.		
8.		
9.		
10.		

RECEIVED  
 BLM ARIZONA OFFICE  
 2015 SEP - 1 P 12:57  
 PHOENIX, ARIZONA

The owner(s) (claimants) of the above mining claims and sites are:

<p><u>JAY BULFER</u> (Owner's Name - Please Print)</p> <p><u>218 W. Ridgecrest Rd</u> (Owner's Mailing Address)</p>	<p> (Owner's Signature)</p> <p><u>Desert Hills</u> <u>AZ</u> <u>85086</u> (City) (State) (Zip Code)</p>
<p>_____ (Owner's Name - Please Print)</p> <p>_____ (Owner's Mailing Address)</p>	<p>_____ (Owner's Signature)</p> <p>_____ (City) (State) (Zip Code)</p>
<p>_____ (Owner's Name - Please Print)</p> <p>_____ (Owner's Mailing Address)</p>	<p>_____ (Owner's Signature)</p> <p>_____ (City) (State) (Zip Code)</p>
<p>_____ (Owner's Name - Please Print)</p> <p>_____ (Owner's Mailing Address)</p>	<p>_____ (Owner's Signature)</p> <p>_____ (City) (State) (Zip Code)</p>

*nw-rw 2/11/15*

When Recorded Return Document to:

JAY BULFER  
218 W. Ridgcrest Rd  
Desert Hills, AZ 85086

Check here is this is a change of address.

Telephone: \_\_\_\_\_

E-mail address: \_\_\_\_\_

**AFFIDAVIT OF PERFORMANCE OF ANNUAL WORK**

1. State of Arizona, County of MAZICOPA ss:


2. I (Name) JAY BULFER

3. Reside at (Address) 218 W. Ridgcrest Rd.

City Desert Hills County MAZICOPA

State AZ Zip 85086 being duly sworn, depose and say that I am a citizen of the United States, more than eighteen years of age, and that all of the facts set forth in this affidavit, subject to the provisions and penalties of 18 U.S.C. 1001 pertaining to the filing of false, fictitious, or fraudulent statements with the United States, are true and correct according to the best of my knowledge, information and belief.

4. Owner's name and address (If not shown in Items 1-3 above). \_\_\_\_\_



5. That I am personally acquainted with the mining claim(s). The work and improvements were made by and at the expense of the owner(s) of said claim(s). Said contiguous group of claims, listed on this document, are situated in the

\_\_\_\_\_ (optional) Mining District; LA PAZ County, Arizona.

Line No.	AMC NUMBER	CLAIM/SITE NAME	COUNTY RECORDER DATA (If available)	TWP	RNG	SEC
1	426403	JUST BENT	2014-0006829	5N	14W	17
2						
3						
4						
5						
6						

**ENTERED**  
SEP 08 2015  
BY: LA

RECEIVED  
BLM ARIZONA STATE OFFICE  
2015 SEP - 1 P 12:5  
PHOENIX, ARIZONA  
BLM  
Date  
Stamp

7						
8						
9						
10						

6. That between the dates starting at 12 o'clock noon on September 1, 2014 and ending at 12 o'clock noon on September 1, 2015 at least \$ 400 dollars worth of work and improvements were done and performed upon said claim(s) or upon one or more of a contiguous group of claims for the benefit of all, wholly or partly outside of a contiguous group of claims for the benefit of all, not including the location work.

7. That the following persons were employed to perform the work and improvements described herein: \_\_\_\_\_

J. BULFER

8. That the work and improvements performed were: PICKED UP TRASH, REMOVED DEBRIS, FILLED IN OLD DIG HOLES


9. Dated: 6-30-15 Signature: [Signature]

SUBSCRIBED AND SWORN TO before me, a Notary Public, this 30<sup>th</sup> day of June 2015

By: Jay Bulfer

Notary Public [Signature]

My Commission Expires 04/22/2016



Bureau of Land Management  
Arizona State Office  
[www.az.blm.gov](http://www.az.blm.gov)

No. of Claims: 1 x \$10 = \$10.00  
Check No.: 3154 Init. ADJ  
Receipt No.: 3384955  
For BLM Use Only

**United States Department of the Interior**  
**Bureau of Land Management**  
LANDS/RECREATION & PLANNING  
ONE N CENTRAL AVE  
PHOENIX, AZ 85004 -2203  
Phone: 602-417-9200

Receipt

No: 3384955


<b>Transaction #:</b> 3483292	
<b>Date of Transaction:</b> 09/02/2015	
CUSTOMER:	
JAY BULFER 218 W RIDGECREST RD PHOENIX, AZ 85086-8908 US	

LINE #	QTY	DESCRIPTION	REMARKS	UNIT PRICE	TOTAL
1	1.00	LOCATABLE MINERALS / MINING CLAIMS-NOT NEW-UNADJUD, ONE AUTH NO. ONLY / MINING CLAIM MONEY RECEIVED CASES: AMC426403/\$10.00	WAIVER - 1 21016 / POL - 1 2015	- n/a -	10.00
<b>TOTAL:</b>					<b>\$10.00</b>

PAYMENT INFORMATION					
1	AMOUNT:	10.00	POSTMARKED:	08/26/2015	
	TYPE:	CHECK	RECEIVED:	09/01/2015	
	CHECK NO:	3154			
	NAME:	TUCKER, LISA PO BOX 265 WICKENBURG AZ 85358 US			

REMARKS

This receipt was generated by the automated BLM Collections and Billing System and is a paper representation of a portion of the official electronic record contained therein.



UNITED STATES  
DEPARTMENT OF THE INTERIOR  
BUREAU OF LAND MANAGEMENT

275

426403

MAINTENANCE FEE WAIVER CERTIFICATION

FORM APPROVED  
OMB NO. 1004-0114  
Expires: October 31, 2016


SEE INSTRUCTIONS ON PAGE 2

- This small miner waiver is filed for the assessment year beginning on September 1, 2015 and ending on September 1, 2016
- The undersigned and all related parties owned ten or fewer mining claims, mill, or tunnel sites located and maintained on Federal lands in the United States of America on September 1, 2015.
- The undersigned have performed the assessment work required by law for each mining claim listed prior to filing this waiver and understand that by filing this form, the undersigned must file an affidavit of assessment work with the Bureau of Land Management (BLM) by the December 30th following the filing of this waiver.
- The undersigned understand that if the assessment work obligation has not yet come due under 30 U.S.C. 28 (for those claims in their first assessment year only), a notice of intent to hold reciting this condition must be recorded by the December 30th following the filing of this waiver.
- The undersigned understand that mill and tunnel sites may also be listed on this waiver and be waived from payment of the maintenance fee, and that a notice of intent to hold for these sites is required to be filed with the BLM by the December 30th following the filing of this waiver.
- The undersigned understand and acknowledge that pursuant to 43 U.S.C. 1212 and 18 U.S.C. 1001, the filing or recording of a false, fictitious, or fraudulent document with the BLM may result in a fine of up to \$250,000, a prison term not to exceed five years, or both.
- The mining claims, mill or tunnel sites for which this waiver from payment of the maintenance fees is requested are:

CLAIM OR SITE NAME	BLM RECORDATION SERIAL NUMBER
1. GOTTC HA	AMC 426404 ✓
2.	
3.	
4.	
5.	
6.	
7.	
8.	
9.	
10.	

RECEIVED  
 BLM AZ STATE OFFICE  
 2015 AUG 17 P 2:52  
 PHOENIX, ARIZONA

The owner(s) (claimants) of the above mining claims and sites are:

TRAVIS RIELE (Owner's Name - Please Print)	 (Owner's Signature)
P.O. Box 206 (Owner's Mailing Address)	Slatome AL 85348 (City) (State) (Zip Code)
Buck SWIGART (Owner's Name - Please Print)	P.O.A. on file w/ BLM - check w/ Rod Ebert (Owner's Signature)
P.O. Box 1021 (Owner's Mailing Address)	Slatome AL 85348 (City) (State) (Zip Code)
MEL EIDSMOE (Owner's Name - Please Print)	 (Owner's Signature)
31 SHOTWELL RD (Owner's Mailing Address)	FT. HADLOCK WA 98339 (City) (State) (Zip Code)
WAWER DISCREPANCIES WERE NOT ADDRESSED BECAUSE THIS CLAIM WAS CLOSED FOR EXCESS ACRES ON 10/19/15. See SRP PB	(Owner's Signature)
(Owner's Name - Please Print)	(Owner's Signature)
(Owner's Mailing Address)	(City) (State) (Zip Code)

ENTERED  
SEP 8 2015  
BY: [Signature]

NO - RE 9/9/15

UNITED STATES  
DEPARTMENT OF THE INTERIOR  
BUREAU OF LAND MANAGEMENT

276

426403

**MAINTENANCE FEE WAIVER CERTIFICATION**

FORM APPROVED  
OMB NO. 1004-0114  
Expires: October 31, 2016

SEE INSTRUCTIONS ON PAGE 2

- This small miner waiver is filed for the assessment year beginning on September 1, 2015 and ending on September 1, 2016.
- The undersigned and all related parties owned ten or fewer mining claims, mill, or tunnel sites located and maintained on Federal lands in the United States of America on September 1, 2015.
- The undersigned have performed the assessment work required by law for each mining claim listed prior to filing this waiver and understand that by filing this form, the undersigned must file an affidavit of assessment work with the Bureau of Land Management (BLM) by the December 30th following the filing of this waiver.
- The undersigned understand that if the assessment work obligation has not yet come due under 30 U.S.C. 28 (for those claims in their first assessment year only), a notice of intent to hold reciting this condition must be recorded by the December 30th following the filing of this waiver.
- The undersigned understand that mill and tunnel sites may also be listed on this waiver and be waived from payment of the maintenance fee, and that a notice of intent to hold for these sites is required to be filed with the BLM by the December 30th following the filing of this waiver.
- The undersigned understand and acknowledge that pursuant to 43 U.S.C. 1212 and 18 U.S.C. 1001, the filing or recording of a false, fictitious, or fraudulent document with the BLM may result in a fine of up to \$250,000, a prison term not to exceed five years, or both.
- The mining claims, mill or tunnel sites for which this waiver from payment of the maintenance fees is requested are:

CLAIM OR SITE NAME	BLM RECORDATION SERIAL NUMBER
1. "LIL" LESSIE	AMC 426405 ✓
2.	
3.	
4.	
5.	
6.	
7.	
8.	
9.	
10.	

RECEIVED  
 BLM STATE OFFICE  
 2015 AUG 17 P 2:52  
 PHOENIX, ARIZONA

The owner(s) (claimants) of the above mining claims and sites are:

TRAVIS RIELE  
(Owner's Name - Please Print)

P.O. BOX 206  
(Owner's Mailing Address)

[Signature]  
(Owner's Signature)

Salome AZ 85348  
(City) (State) (Zip Code)

(Owner's Name - Please Print)

(Owner's Mailing Address)

(Owner's Signature)

(City) (State) (Zip Code)

(Owner's Name - Please Print)

(Owner's Mailing Address)

(Owner's Signature)

(City) (State) (Zip Code)

(Owner's Name - Please Print)

(Owner's Mailing Address)

(Owner's Signature)

(City) (State) (Zip Code)

(Continued on page 2)

ENTERED  
SEP 8 2015  
BY: [Signature]



**DEPARTMENT OF THE INTERIOR  
BUREAU OF LAND MANAGEMENT  
MINING CLAIMS**

**(LIVE) Serial Register Page**

Run Date/Time: 04/18/2016 04:21 PM

Page 1 of 1

**01 10-21-1976;090STAT0090;43USC1744**

**Case Type 384201: PLACER CLAIM**

**Claim Name: GOTTCHA**

**Commodity :**

**Case Disposition: CLOSED**

**Required Maintenance Fee: \$310.00**

**Total Acres  
40.000**

**Serial Number  
AMC426404  
Lead File Number  
AMC426403**

Name & Address			Int Rel
EIDSMOE MELVIN	PO BOX 997	SALOME, AZ 85348-0997	CLAIMANT
RIELE TRAVIS	PO BOX 206	SALOME, AZ 85348-0206	CLAIMANT
SWIGART BUCK	PO BOX 1021	SALOME, AZ 85348-1021	CLAIMANT

Mer	Twp	Rng	Sec	Quadrant	District/Field Office	County
14	0050N	0140W	017	SE	LAKE HAVASU FO	LA PAZ
14	0050N	0140W	020	NE	LAKE HAVASU FO	LA PAZ

Act Date	Code	Action	Action Remarks	Receipt Number
11/20/2013	403	LOCATION DATE		
01/28/2014	395	RECORDATION NOTICE RECD	1	2957806
08/17/2015	483	SMALL MINER CERT FILED	2016	
08/11/2014	483	SMALL MINER CERT FILED	2015	
01/29/2014	484	LOCATION YEAR / MAINTENANCE	2014;\$140	2957806
12/30/2014	480	EVID OF ASSMT FILED	2014	3200771
10/19/2015	631	CLAIM ABANDONED/FORFEITED	EXCESS ACRES	
08/17/2015	113	ADDITIONAL INFO RECEIVED	AMENDMENT W/OUT FEE	
07/16/2015	393	DECISION/NOTICE ISSUED	AMENDMENT REQ-REDUCE	
05/06/2015	393	DECISION/NOTICE ISSUED	ASSOC PLCR INFO REQ	
04/17/2015	669	LAND STATUS CHECKED		
01/29/2014	501	ACCT ADV IN LEAD FILE	AMC426403-AMC426405;	
01/29/2014	685	ADDL MAINTENANCE FEE	2014;\$280	2957806

Line Nr Remarks

**NO WARRANTY IS MADE BY BLM  
FOR USE OF THE DATA FOR  
PURPOSES NOT INTENDED BY BLM**

# Action Code Update

Serial-No: AMC426404

Status: CLOSED

Bottom of Screen

	Del?	Date (mm/dd/yyyy)	Code	Action Taken	Action Remark	Receipt Nr	Ins User	Mod User
<input checked="" type="radio"/> 1	<input type="checkbox"/> X	11/20/2013	403	LOCATION DATE			RMVERS	
<input type="radio"/> 2	<input type="checkbox"/> X	01/28/2014	395	RECORDATION NOTICE RECD	1	2957806	CBS_IMPT	
<input type="radio"/> 3	<input type="checkbox"/> X	08/11/2014	483	SMALL MINER CERT FILED	2015		ATHROWER	
<input type="radio"/> 4	<input type="checkbox"/> X	10/19/2015	631	CLAIM ABANDONED/FORFEITED	EXCESS ACRES		REBERT	
<input type="radio"/> 5	<input type="checkbox"/> X	08/17/2015	113	ADDITIONAL INFO RECEIVED	AMENDMENT W/OUT FEE		REBERT	
<input type="radio"/> 6	<input type="checkbox"/> X	08/17/2015	483	SMALL MINER CERT FILED	2016		REBERT	
<input type="radio"/> 7	<input type="checkbox"/> X	08/17/2015	913	MAINT WAIVER DOC FILED	2016		RMVERS	
<input type="radio"/> 8	<input type="checkbox"/> X	07/16/2015	393	DECISION/NOTICE ISSUED	AMENDMENT REQ-REDUCE		REBERT	REBERT
<input type="radio"/> 9	<input type="checkbox"/> X	05/06/2015	393	DECISION/NOTICE ISSUED	ASSOC PLCR INFO REQ		REBERT	
<input type="radio"/> 10	<input type="checkbox"/> X	04/17/2015	669	LAND STATUS CHECKED			REBERT	
<input type="radio"/> 11	<input type="checkbox"/> X	12/30/2014	480	EVID OF ASSMT FILED	2014	3200771	RMATTSON	
<input type="radio"/> 12	<input type="checkbox"/> X	08/11/2014	913	MAINT WAIVER DOC FILED	2015		RMVERS	
<input type="radio"/> 13	<input type="checkbox"/> X	01/29/2014	501	ACCT ADV IN LEAD FILE	AMC426403-AMC426405;		RMVERS	
<input type="radio"/> 14	<input type="checkbox"/> X	01/29/2014	685	ADDL MAINTENANCE FEE	2014,\$280	2957806	RMVERS	
<input type="radio"/> 15	<input type="checkbox"/> X	01/29/2014	484	LOCATION YEAR / MAINTENANCE FEE	2014,\$140	2957806	RMVERS	

# Actions: 15

Provide me with  new occurrences

Please SAVE&CONTINUE Between DELETES and NEW/CHANGE Lines

Serial-No: AMC426404

Top of Screen



424573  
 422948  
 426403  
 387193  
 396144

When Recorded Return Document to:

DALE McAllister  
P.O. BOX 291  
Salome, AZ 85348

Check here is this is a change of address.

Telephone: \_\_\_\_\_

E-mail address: \_\_\_\_\_

**AFFIDAVIT OF PERFORMANCE OF ANNUAL WORK**

1. State of Arizona, County of LA PAZ ss:
2. I (Name) DALE McAllister
3. Reside at (Address) P.O. BOX 291

BLM  
Date  
Stamp

PHOENIX, ARIZONA

214 DEC 30 P 2:31

RECEIVED

City SALOME County LA PAZ

State AZ Zip 85348 being duly sworn, depose and say that I am a citizen of the United States, more than eighteen years of age, and that all of the facts set forth in this affidavit, subject to the provisions and penalties of 18 U.S.C. 1001 pertaining to the filing of false, fictitious, or fraudulent statements with the United States, are true and correct according to the best of my knowledge, information and belief.

4. Owner's name and address (If not shown in Items 1-3 above). \_\_\_\_\_

5. That I am personally acquainted with the mining claim(s). The work and improvements were made by and at the expense of the owner(s) of said claim(s). Said contiguous group of claims, listed on this document, are situated in the

(optional) Mining District; LA PAZ County, Arizona.

Line No.	AMC NUMBER	CLAIM/SITE NAME	COUNTY RECORDER DATA (If available)	TWP	RNG	SEC
1	424573	DOUBLE DOWN	2013-03424	5N	14W	17, 16, 8+9
2	422948	EMPTY NEST	2013-01792	5N	14W	17
3						
4						
5						
6						

Form: MCF108  
 Revised Jan. 2006  
 Page 1 of 2

ENTERED  
 JAN 05 2007  
 BY: R Am

BLM  
Date  
Stamp

PHOENIX, ARIZONA

2014 DEC 30 P 2:31

RECEIVED  
BLM PHOENIX OFFICE

7					
8					
9					
10					

6. That between the dates starting at 12 o'clock noon on September 1, 20 13 and ending at 12 o'clock noon on September 1, 20 14 at least \$ 1000 dollars worth of work and improvements were done and performed upon said claim(s) or upon one or more of a contiguous group of claims for the benefit of all, wholly or partly outside of a contiguous group of claims for the benefit of all, not including the location work.

7. That the following persons were employed to perform the work and improvements described herein: \_\_\_\_\_

D. McAllister, T. Riew, L. Thurman, B. Swigart

8. That the work and improvements performed were: REMOVED GARAGE + DEBRIS, Filled IN OLD DIG HOLES, TRIMMED BUSHES

9. Dated: 6/4/14 Signature: Dale McAllister

SUBSCRIBED AND SWORN TO before me, a Notary Public, this 4 day of June 20 14

By: Dale McAllister

Notary Public Christine Davis

My Commission Expires 11-18-14

NOTARY PUBLIC  
Christine Davis  
603153  
My Commission Expires  
11/18/2014  
STATE OF UTAH

Bureau of Land Management  
Arizona State Office  
[www.az.blm.gov](http://www.az.blm.gov)

No. of Claims: 2 x \$10 = \$20.00  
Check No.: C.C. Init. CD  
Receipt No.: 3200771  
For BLM Use Only

When Recorded Return Document to:

TRAVIS RIELE  
P.O. Box 206  
Salome, AZ 85348

Check here is this is a change of address.

Telephone: \_\_\_\_\_

E-mail address: \_\_\_\_\_

**AFFIDAVIT OF PERFORMANCE OF ANNUAL WORK**

1. State of Arizona, County of LA PAZ ss:

2. I (Name) TRAVIS RIELE

3. Reside at (Address) P.O. Box 206

City SALOME County LA PAZ

BLM  
Date  
Stamp  
2014 DEC 30 P 2:3  
PHOENIX, ARIZONA

State AZ Zip 85348 being duly sworn, depose and say that I am a citizen of the United States, more than eighteen years of age, and that all of the facts set forth in this affidavit, subject to the provisions and penalties of 18 U.S.C. 1001 pertaining to the filing of false, fictitious, or fraudulent statements with the United States, are true and correct according to the best of my knowledge, information and belief.

4. Owner's name and address (If not shown in Items 1-3 above), \_\_\_\_\_

5. That I am personally acquainted with the mining claim(s). The work and improvements were made by and at the expense of the owner(s) of said claim(s). Said contiguous group of claims, listed on this document, are situated in the

(optional) Mining District; LA PAZ County, Arizona.

Line No.	AMC NUMBER	CLAIM/SITE NAME	COUNTY RECORDER DATA (If available)	TWP	RNG	SEC
1	426404	GOTTCHA	2014-0006830	5N	14W	17 30
2						
3						
4						
5						
6						

Form: MCF108

Revised Jan. 2006

Page 1 of 2

INTERIM  
JAN 05 2015  
BY: RAM

BLM  
Date  
Stamp

PHOENIX, ARIZONA

2014 DEC 30 P 2:33

RECEIVED

7					
8					
9					
10					

6. That between the dates starting at 12 o'clock noon on September 1, 20 13 and ending at 12 o'clock noon on September 1, 20 14 at least \$ 800 dollars worth of work and improvements were done and performed upon said claim(s) or upon one or more of a contiguous group of claims for the benefit of all, wholly or partly outside of a contiguous group of claims for the benefit of all, not including the location work.

7. That the following persons were employed to perform the work and improvements described herein: \_\_\_\_\_

T. RIELE, B. SWIGALI, M. EIDSMOE

8. That the work and improvements performed were: FILLED IN OLD DIG HOLES, IMPROVED ROADS, TRIMMED BRUSH, REMOVED TRASH, PICKED UP DEBRIS

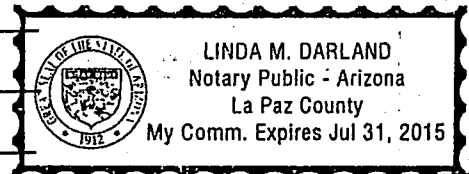
9. Dated: 2-5-14 Signature: [Signature]

SUBSCRIBED AND SWORN TO before me, a Notary Public, this 5 day of Feb 20 14

By: Travis Riele

Notary Public Linda M Donald

My Commission Expires 7-31-15



Bureau of Land Management  
Arizona State Office  
[www.az.blm.gov](http://www.az.blm.gov)

No. of Claims: 1 x \$10 = \$10.00  
 Check No.: C/C Init. A.H.  
 Receipt No.: 3200771  
 For BLM Use Only

When Recorded Return Document to:

TRAVIS RIELE  
P.O. BOX 206  
SALOME, AZ 85348

Check here is this is a change of address.

Telephone: \_\_\_\_\_

E-mail address: \_\_\_\_\_

**AFFIDAVIT OF PERFORMANCE OF ANNUAL WORK**

1. State of Arizona, County of LA PAZ ss:

2. I (Name) TRAVIS RIELE

3. Reside at (Address) P.O. BOX 206

City SALOME County LA PAZ

BLM  
Date  
Stamp  
2014 DEC 30 P 2:31  
PHOENIX, ARIZONA

State AZ Zip 85348 being duly sworn, depose and say that I am a citizen of the United States, more than eighteen years of age, and that all of the facts set forth in this affidavit, subject to the provisions and penalties of 18 U.S.C. 1001 pertaining to the filing of false, fictitious, or fraudulent statements with the United States, are true and correct according to the best of my knowledge, information and belief.

4. Owner's name and address (If not shown in Items 1-3 above). \_\_\_\_\_

5. That I am personally acquainted with the mining claim(s). The work and improvements were made by and at the expense of the owner(s) of said claim(s). Said contiguous group of claims, listed on this document, are situated in the

(optional) Mining District; LA PAZ County, Arizona.

Line No.	AMC NUMBER	CLAIM/SITE NAME	COUNTY RECORDER DATA (If available)	TWP	RNG	SEC
1	426405	"LIL" LESSIE	2014-0006831	5N	14W	16
2						
3						
4						
5						
6						

Form: MCF108  
Revised Jan. 2006

Page 1 of 2  
JAN 05 2015  
BY: Ran



AFFIDAVIT OF PERFORMANCE OF ANNUAL WORK - page 2

BLM  
Date  
Stamp

PHOENIX, ARIZONA

2014 DEC 30 P 2:31

RECEIVED

7						
8						
9						
10						

6. That between the dates starting at 12 o'clock noon on September 1, 2013 and ending at 12 o'clock noon on September 1, 2014 at least \$ 200 dollars worth of work and improvements were done and performed upon said claim(s) or upon one or more of a contiguous group of claims for the benefit of all, wholly or partly outside of a contiguous group of claims for the benefit of all, not including the location work.

7. That the following persons were employed to perform the work and improvements described herein: T. RIELE

8. That the work and improvements performed were: PICKED UP TRASH, REMOVED DEBRIS, TRIMMED BUSHES, FILLED IN OLD DIG HOLES

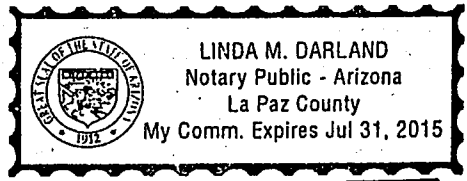
9. Dated: 2-5-14 Signature: [Signature]

SUBSCRIBED AND SWORN TO before me, a Notary Public, this 5 day of Feb 20 14

By: Travis Riele

Notary Public: Linda M Darland

My Commission Expires 7-31-15



Bureau of Land Management  
Arizona State Office  
www.az.blm.gov

No. of Claims: 1 x \$10 = \$10.00  
 Check No.: C.C. Init. CA-H  
 Receipt No.: 320071  
 For BLM Use Only

Form: MCF108  
Revised Jan. 2006  
Page 2 of 2

When Recorded Return Document to:

TRAVIS RIELE  
P.O. BOX 206  
SALOME, AZ 85348

Check here is this is a change of address.

Telephone: \_\_\_\_\_

E-mail address: \_\_\_\_\_

**AFFIDAVIT OF PERFORMANCE OF ANNUAL WORK**

1. State of Arizona, County of LA PAZ ss:

2. I (Name) TRAVIS RIELE

3. Reside at (Address) P.O. BOX 206

City SALOME County LA PAZ

BLM  
Date  
Stamp  
2014 DEC 30 P 2:31  
PHOENIX, ARIZONA

State AZ Zip 85348 being duly sworn, depose and say that I am a citizen of the United States, more than eighteen years of age, and that all of the facts set forth in this affidavit, subject to the provisions and penalties of 18 U.S.C. 1001 pertaining to the filing of false, fictitious, or fraudulent statements with the United States, are true and correct according to the best of my knowledge, information and belief.

4. Owner's name and address (If not shown in Items 1-3 above). \_\_\_\_\_

5. That I am personally acquainted with the mining claim(s). The work and improvements were made by and at the expense of the owner(s) of said claim(s). Said contiguous group of claims, listed on this document, are situated in the \_\_\_\_\_ (optional) Mining District; YAVAPAI County, Arizona.

Line No.	AMC NUMBER	CLAIM/SITE NAME	COUNTY RECORDER DATA (If available)	TWP	RNG	SEC
1	387209	NUGGET PICKET		12N	1W	11 & 14
2						
3						
4						
5						
6						

RECORDED  
JAN 05 2015  
BY: Ron

BLM  
Date  
Stamp

2014 DEC 30 P 2:32

PHOENIX, ARIZONA

RECEIVED

7					
8					
9					
10					

6. That between the dates starting at 12 o'clock noon on September 1, 20 13 and ending at 12 o'clock noon on September 1, 20 14 at least \$ 400 dollars worth of work and improvements were done and performed upon said claim(s) or upon one or more of a contiguous group of claims for the benefit of all, wholly or partly outside of a contiguous group of claims for the benefit of all, not including the location work.

7. That the following persons were employed to perform the work and improvements described herein: \_\_\_\_\_

T. RIELE

8. That the work and improvements performed were: PICKED UP TRASH, REMOVED

DEBRIS, TRIMMED BUSHES

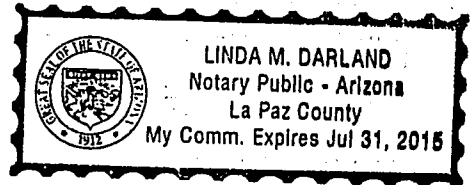
9. Dated: 2-5-14 Signature: [Signature]

SUBSCRIBED AND SWORN TO before me, a Notary Public, this 5 day of Feb 20 14

By: Travis Riele

Notary Public Linda M Darland

My Commission Expires 7-31-15



Bureau of Land Management  
Arizona State Office  
[www.az.blm.gov](http://www.az.blm.gov)

No. of Claims: 1 x \$10 = \$10.00  
 Check No.: C.C. Init. [Initials]  
 Receipt No.: 3200721  
 For BLM Use Only

When Recorded Return Document to:

Lonnie Thorman  
P.O. Box 206  
Salome, AZ 85348

Check here if this is a change of address.

Telephone: \_\_\_\_\_

E-mail address: \_\_\_\_\_

**AFFIDAVIT OF PERFORMANCE OF ANNUAL WORK**

1. State of Arizona, County of LA PAZ ss:

2. I (Name) Lonnie Thorman

3. Reside at (Address) P.O. Box 206

City Salome County LA PAZ

RECEIVED  
2014 DEC 30 P 2:32  
PHOENIX ARIZONA  
BLM  
Date  
Stamp

State AZ Zip 85348 being duly sworn, depose and say that I am a citizen of the United States, more than eighteen years of age, and that all of the facts set forth in this affidavit, subject to the provisions and penalties of 18 U.S.C. 1001 pertaining to the filing of false, fictitious, or fraudulent statements with the United States, are true and correct according to the best of my knowledge, information and belief.

4. Owner's name and address (if not shown in Items 1-3 above) \_\_\_\_\_

5. That I am personally acquainted with the mining claim(s). The work and improvements were made by and at the expense of the owner(s) of said claim(s). Said contiguous group of claims, listed on this document, are situated in the

(optional) Mining District; LA PAZ County, Arizona.

Line No.	AMC NUMBER	CLAIM/SITE NAME	COUNTY RECORDER DATA (If available)	TWP	RNG	SEC
1	396144	ERMAS FOLLY	2010. 05343	4N	13W	10
2						
3						
4						
5						
6						

Form: MCF108  
Revised Jan. 2006  
Page 1 of 2

ENTERED  
JAN 05 2015  
BY: Ran

RECEIVED  
BLM

2014 DEC 30 P 2:32  
PHOENIX, ARIZONA

BLM  
Date  
Stamp

7						
8						
9						
10						

6. That between the dates starting at 12 o'clock noon on September 1, 20 13 and ending at 12 o'clock noon on September 1, 20 14 at least \$ 200 dollars worth of work and improvements were done and performed upon said claim(s) or upon one or more of a contiguous group of claims for the benefit of all, wholly or partly outside of a contiguous group of claims for the benefit of all, not including the location work.

7. That the following persons were employed to perform the work and improvements described herein: L. THURMAN

8. That the work and improvements performed were: PICKED UP TRASH. REMOVED DEBRIS, FILLED IN OLD DIG HOLES. TRIMMED BUSHES

9. Dated: 1/2/14 Signature: Louise B. Thurman

SUBSCRIBED AND SWORN TO before me, a Notary Public, this 31 day of Jan, 20 14

By: Emily E. Linden  
 Notary Public Emily E. Smole  
 My Commission Expires 12/26/17

EMILY E LINDEN  
 NOTARY PUBLIC  
 STATE OF COLORADO  
 NOTARY ID 20134079999  
 MY COMMISSION EXPIRES DECEMBER 26, 2017

Bureau of Land Management  
 Arizona State Office  
[www.az.blm.gov](http://www.az.blm.gov)

No. of Claims: 1 x \$10 = \$10.00  
 Check No.: C.C. Init. AK  
 Receipt No.: 3200771  
 For BLM Use Only

When Recorded Return Document to:

LONNIE THORMAN  
P.O. BOX 206  
SALOME, AZ 85348

Check here if this is a change of address.

Telephone: \_\_\_\_\_

E-mail address: \_\_\_\_\_

**AFFIDAVIT OF PERFORMANCE OF ANNUAL WORK**

1. State of Arizona, County of LA PAZ ss:

2. I (Name) LONNIE THORMAN

3. Reside at (Address) P.O. BOX 206

City SALOME County LA PAZ

State AZ zip 85348 being duly sworn, depose and say that I am a citizen of the United States, more than eighteen years of age, and that all of the facts set forth in this affidavit, subject to the provisions and penalties of 18 U.S.C. 1001 pertaining to the filing of false, fictitious, or fraudulent statements with the United States, are true and correct according to the best of my knowledge, information and belief.

4. Owner's name and address (If not shown in Items 1-3 above). \_\_\_\_\_

5. That I am personally acquainted with the mining claim(s). The work and improvements were made by and at the expense of the owner(s) of said claim(s). Said contiguous group of claims, listed on this document, are situated in the

(optional) Mining District; LA PAZ County, Arizona.

Line No.	AMC NUMBER	CLAIM/SITE NAME	COUNTY RECORDER DATA (If available)	TWP	RNG	SEC
1	396145	BLACK IRON	2010-05339	4N	13W	15
2						
3						
4						
5						
6						

RECEIVED OFFICE  
2010 DEC 30 P 2:32  
PHOENIX, ARIZONA

BLM  
Date  
Stamp

Form: MCF108  
Revised Jan. 2006

Page 1 of 2

ENTERED  
JAN 05 2011  
BY: Rthm

BLM  
Date  
Stamp

2014 DEC 30 P 2:32

PHOENIX, ARIZONA

RECEIVED

7					
8					
9					
10					

6. That between the dates starting at 12 o'clock noon on September 1, 20 13 and ending at 12 o'clock noon on September 1, 20 14 at least \$ 500 dollars worth of work and improvements were done and performed upon said claim(s) or upon one or more of a contiguous group of claims for the benefit of all, wholly or partly outside of a contiguous group of claims for the benefit of all, not including the location work.

7. That the following persons were employed to perform the work and improvements described herein: \_\_\_\_\_

L. THORMAN

8. That the work and improvements performed were: PICKED UP TRASH. REMOVED DEBRIS, TRIMMED BUSHES

9. Dated: 1/31/14 Signature: Louise B. Thurman

SUBSCRIBED AND SWORN TO before me, a Notary Public, this 31 day of January 20 14

By: Emily E. Linden

Notary Public: Emily E. Smole

My Commission Expires 12/26/17

EMILY E LINDEN  
NOTARY PUBLIC  
STATE OF COLORADO  
NOTARY ID 20134079999  
MY COMMISSION EXPIRES DECEMBER 26, 2017

Bureau of Land Management  
Arizona State Office  
[www.az.blm.gov](http://www.az.blm.gov)

No. of Claims: 1 x \$10 = \$10.00  
Check No.: CC Init. CC  
Receipt No.: 3200771  
For BLM Use Only

When Recorded Return Document to:

LISA TUCKER  
P.O. BOX 265  
WICKENBURG, AZ 85358

Check here if this is a change of address.

Telephone: \_\_\_\_\_

E-mail address: \_\_\_\_\_

**AFFIDAVIT OF PERFORMANCE OF ANNUAL WORK**

1. State of Arizona, County of MARICOPA ss:

2. I (Name) LISA TUCKER

3. Reside at (Address) P.O. BOX 265

City WICKENBURG County MARICOPA

State AZ Zip 85358 being duly sworn, depose and say that I am a citizen of the United States, more than eighteen years of age, and that all of the facts set forth in this affidavit, subject to the provisions and penalties of 18 U.S.C. 1001 pertaining to the filing of false, fictitious, or fraudulent statements with the United States, are true and correct according to the best of my knowledge, information and belief.

4. Owner's name and address (If not shown in Items 1-3 above). \_\_\_\_\_

5. That I am personally acquainted with the mining claim(s). The work and improvements were made by and at the expense of the owner(s) of said claim(s). Said contiguous group of claims, listed on this document, are situated in the

(optional) Mining District; LA PAZ County, Arizona.

Line No.	AMC NUMBER	CLAIM/SITE NAME	COUNTY RECORDER DATA (If available)	TWP	RNG	SEC
1	426403	JUST BENT	2014-0006829	5N	14W	17
2						
3						
4						
5						
6						

RECEIVED  
BLM  
Date Stamp  
2014 DEC 30 P 2:32  
PHOENIX, ARIZONA

RECORDED  
JAN 05 2015  
BY: R...



BLM  
Date  
Stamp

PHOENIX, ARIZONA

2014 DEC 30 P 2:32

7					
8					
9					
10					

6. That between the dates starting at 12 o'clock noon on September 1, 20 13 and ending at 12 o'clock noon on September 1, 20 14 at least \$ 500 dollars worth of work and improvements were done and performed upon said claim(s) or upon one or more of a contiguous group of claims for the benefit of all, wholly or partly outside of a contiguous group of claims for the benefit of all, not including the location work.

7. That the following persons were employed to perform the work and improvements described herein: \_\_\_\_\_


L. Tucker J. Bulfer

8. That the work and improvements performed were: Picked up trash, removed debris, improved roads, trimmed bushes

9. Dated: 1/30/14 Signature: Lisa Tucker

SUBSCRIBED AND SWORN TO before me, a Notary Public, this 30th day of January 20 14

By: Lisa Tucker  
Notary Public



My Commission Expires Aug 12, 2016

No. of Claims: 1 x \$10 = \$10.00  
Check No.: CC Init. CL  
Receipt No.: 3200221  
For BLM Use Only

Bureau of Land Management  
Arizona State Office  
[www.az.blm.gov](http://www.az.blm.gov)

**United States Department of the Interior**  
**Bureau of Land Management**  
 LANDS/RECREATION & PLANNING  
 ONE N CENTRAL AVE  
 PHOENIX, AZ 85004 -2203  
 Phone: 602-417-9200

Receipt

No: 3200771


<b>Transaction #:</b> 3294284	
<b>Date of Transaction:</b> 12/31/2014	
<b>CUSTOMER:</b>	
LISA TUCKER PO BOX 265 WICKENBURG, AZ 85358-0265 US	

LINE #	QTY	DESCRIPTION	REMARKS	UNIT PRICE	TOTAL
1	1.00	LOCATABLE MINERALS / MINING CLAIMS- NOT NEW-UNADJUD, ONE AUTH NO. ONLY / MINING CLAIM MONEY RECEIVED CASES: AMC424573/\$80.00	POL (8) 2014	- n/a -	80.00
<b>TOTAL:</b>					<b>\$80.00</b>

PAYMENT INFORMATION				
NOTE: Items will appear on credit card statement as "Bureau of Land Mgmt CO".				
1	AMOUNT:	80.00	POSTMARKED:	N/A
	TYPE:	CREDIT CARD	RECEIVED:	12/30/2014
	NAME:	TUCKER, LISA PO BOX 265 WICKENBURG AZ 85358-0265 US		
	CARD NO:	XXXXXXXXXXXX4565	AUTH CODE:	009814
	NAME ON CARD:	LISA TUCKER		
	EXPIRES:	04/2017		
	SIGNATURE:			

REMARKS

This receipt was generated by the automated BLM Collections and Billing System and is a paper representation of a portion of the official electronic record contained therein.



P.O.

Salome, Az 85348



RECEIVED  
ELM...  
2014 DEC 30 P 2:28  
PHOENIX, ARIZONA

BLM  
One N. Central Ave.  
Suite 800  
Phx, Az 85004

1192

Form 3830-2  
(November 2010)

UNITED STATES  
DEPARTMENT OF THE INTERIOR  
BUREAU OF LAND MANAGEMENT

MAINTENANCE FEE WAIVER CERTIFICATION

*Rm*

FORM APPROVED  
OMB NO. 1004-0114  
Expires: August 31, 2013

SEE INSTRUCTIONS ON PAGE 2

- This small miner waiver is filed for the assessment year beginning on September 1, 2014 and ending on September 1, 2015.
- The undersigned and all related parties owned ten or fewer mining claims, mill, or tunnel sites located and maintained on Federal lands in the United States of America on September 1, 2014.
- The undersigned have performed the assessment work required by law for each mining claim listed prior to filing this waiver and understand that by filing this form, the undersigned must file an affidavit of assessment work with the Bureau of Land Management (BLM) by the December 30th following the filing of this waiver.
- The undersigned understand that if the assessment work obligation has not yet come due under 30 U.S.C. 28 (for those claims in their first assessment year only), a notice of intent to hold reciting this condition must be recorded by the December 30th following the filing of this waiver.
- The undersigned understand that mill and tunnel sites may also be listed on this waiver and be waived from payment of the maintenance fee, and that a notice of intent to hold for these sites is required to be filed with the BLM by the December 30th following the filing of this waiver.
- The undersigned understand and acknowledge that pursuant to 43 U.S.C. 1212 and 18 U.S.C. 1001, the filing or recording of a false, fictitious, or fraudulent document with the BLM may result in a fine of up to \$250,000, a prison term not to exceed five years, or both.
- The mining claims, mill or tunnel sites for which this waiver from payment of the maintenance fees is requested are:

CLAIM OR SITE NAME	BLM RECORDATION SERIAL NUMBER
1. <u>JUST BENT</u>	<u>AME 426403</u>
2.	
3.	
4.	
5.	
6.	
7.	
8.	
9.	
10.	

RECEIVED  
BLM AZ STATE OFFICE  
2014 AUG 11 P 2:22  
PHOENIX, ARIZONA

The owner(s) (claimants) of the above mining claims and sites are:

LISA TUCKER  
(Owner's Name - Please Print)

P.O. Box 245  
(Owner's Mailing Address)

*Lisa Tucker*  
(Owner's Signature)

Wickenburg AZ 85358  
(City) (State) (Zip Code)

JAY BULFER  
(Owner's Name - Please Print)

218 W. RIDGECREST RD  
(Owner's Mailing Address)

*Jay Bulfer*  
(Owner's Signature)

DESERT HILLS AZ 85086  
(City) (State) (Zip Code)

(Owner's Name - Please Print)

(Owner's Mailing Address)

(Owner's Signature)

(City) (State) (Zip Code)

(Owner's Name - Please Print)

(Owner's Mailing Address)

(Owner's Signature)

(City) (State) (Zip Code)

(Continued on page 2)

486

ENTERED  
SEP 15 2014  
BY: AT



1214

Amc 426 403

Form 3830-2  
(November 2010)

UNITED STATES  
DEPARTMENT OF THE INTERIOR  
BUREAU OF LAND MANAGEMENT

MAINTENANCE FEE WAIVER CERTIFICATION

Am

FORM APPROVED  
OMB NO. 1004-0114  
Expires: August 31, 2013

SEE INSTRUCTIONS ON PAGE 2

- This small miner waiver is filed for the assessment year beginning on September 1, 2014 and ending on September 1, 2015.
- The undersigned and all related parties owned ten or fewer mining claims, mill, or tunnel sites located and maintained on Federal lands in the United States of America on September 1, 2014.
- The undersigned have performed the assessment work required by law for each mining claim listed prior to filing this waiver and understand that by filing this form, the undersigned must file an affidavit of assessment work with the Bureau of Land Management (BLM) by the December 30th following the filing of this waiver.
- The undersigned understand that if the assessment work obligation has not yet come due under 30 U.S.C. 28 (for those claims in their first assessment year only), a notice of intent to hold reciting this condition must be recorded by the December 30th following the filing of this waiver.
- The undersigned understand that mill and tunnel sites may also be listed on this waiver and be waived from payment of the maintenance fee, and that a notice of intent to hold for these sites is required to be filed with the BLM by the December 30th following the filing of this waiver.
- The undersigned understand and acknowledge that pursuant to 43 U.S.C. 1212 and 18 U.S.C. 1001, the filing or recording of a false, fictitious, or fraudulent document with the BLM may result in a fine of up to \$250,000, a prison term not to exceed five years, or both.
- The mining claims, mill or tunnel sites for which this waiver from payment of the maintenance fees is requested are:

CLAIM OR SITE NAME	BLM RECORDATION SERIAL NUMBER
1. "LIL" LESSIE	Amc 426405 ✓
2.	
3.	
4.	
5.	
6.	
7.	
8.	
9.	
10.	

RECEIVED  
BLM AZ STATE OFFICE  
2014 AUG 11 P 2:21  
PHOENIX, ARIZONA

The owner(s) (claimants) of the above mining claims and sites are:

<u>TRAVIS RIELE</u> (Owner's Name - Please Print)	 (Owner's Signature)
<u>P.O. Box 206</u> (Owner's Mailing Address)	<u>SALOME</u> <u>AZ</u> <u>85348</u> (City) (State) (Zip Code)
_____ (Owner's Name - Please Print)	_____ (Owner's Signature)
_____ (Owner's Mailing Address)	_____ (City) (State) (Zip Code)
_____ (Owner's Name - Please Print)	_____ (Owner's Signature)
_____ (Owner's Mailing Address)	_____ (City) (State) (Zip Code)
_____ (Owner's Name - Please Print)	_____ (Owner's Signature)
_____ (Owner's Mailing Address)	_____ (City) (State) (Zip Code)

ENTERED  
SEP 15 2014  
BY: AT

(Continued on page 2)

UNITED STATES  
DEPARTMENT OF THE INTERIOR  
BUREAU OF LAND MANAGEMENT

MAINTENANCE FEE WAIVER CERTIFICATION

SEE INSTRUCTIONS ON PAGE 2

Amc 426403

FORM APPROVED  
OMB NO. 1004-0114  
Expires: August 31, 2013

211

- This small miner waiver is filed for the assessment year beginning on September 1, 2014 and ending on September 1, 2015.
- The undersigned and all related parties owned ten or fewer mining claims, mill, or tunnel sites located and maintained on Federal lands in the United States of America on September 1, 2014.
- The undersigned have performed the assessment work required by law for each mining claim listed prior to filing this waiver and understand that by filing this form, the undersigned must file an affidavit of assessment work with the Bureau of Land Management (BLM) by the December 30th following the filing of this waiver.
- The undersigned understand that if the assessment work obligation has not yet come due under 30 U.S.C. 28 (for those claims in their first assessment year only), a notice of intent to hold reciting this condition must be recorded by the December 30th following the filing of this waiver.
- The undersigned understand that mill and tunnel sites may also be listed on this waiver and be waived from payment of the maintenance fee, and that a notice of intent to hold for these sites is required to be filed with the BLM by the December 30th following the filing of this waiver.
- The undersigned understand and acknowledge that pursuant to 43 U.S.C. 1212 and 18 U.S.C. 1001, the filing or recording of a false, fictitious, or fraudulent document with the BLM may result in a fine of up to \$250,000, a prison term not to exceed five years, or both.
- The mining claims, mill or tunnel sites for which this waiver from payment of the maintenance fees is requested are:

CLAIM OR SITE NAME	BLM RECORDATION SERIAL NUMBER
1. <u>GOTTCHA</u>	<u>Amc 426404</u> ✓
2.	
3.	
4.	
5.	
6.	
7.	
8.	
9.	
10.	

RECEIVED  
BLM AZ STATE OFFICE  
2014 AUG 11 P 2:20  
PHOENIX, ARIZONA

The owner(s) (claimants) of the above mining claims and sites are:

TRAVIS RIELE  
(Owner's Name - Please Print)

P.O. Box 206  
(Owner's Mailing Address)

[Signature]  
(Owner's Signature)

SALOME AZ 85348  
(City) (State) (Zip Code)

Buck Swigart  
(Owner's Name - Please Print)

P.O. Box 1021  
(Owner's Mailing Address)

[Signature]  
(Owner's Signature)

SALOME AZ 85348  
(City) (State) (Zip Code)

MEL EIDSMOE  
(Owner's Name - Please Print)

31 SHOTWELL RD  
(Owner's Mailing Address)

[Signature]  
(Owner's Signature)

PT HADLOCK WA 98339  
(City) (State) (Zip Code)

(Owner's Name - Please Print)

(Owner's Mailing Address)

(Owner's Signature)

(City) (State) (Zip Code)

(Continued on page 2)

INTERED  
SEP 15 2014  
BY: AT

**NOTICE!!**

**These documents have been scanned!**

**Do not place un-scanned documents beneath this notice!**

**Do not remove this notice from this file!**

GPO Jacket No. 560-102  
Print Order 61540  
Rise Business Services, LLC  
Job=AZ15 5/10/2019



Box Number= AZ15034



Claim Begin-End: AMC426403-AMC426405

6 Location Notices-Amendments and Supporting Documents



AZ15034-10

AMC426152-AMC428464

**MINING CLAIM STATUS REPORT**

Data Entered: 2/13/14 PM

MTP Checked By: PM  
GEO Checked By: PM

LEAD SERIAL NUMBER: AMC 420403 thru AMC 420405

**NUMBER OF CLAIMS & TYPE:**

LODE \_\_\_\_\_  
1 PLACER  
2 ASSOCIATION PLACER  
MILL SITE \_\_\_\_\_  
TUNNEL SITE \_\_\_\_\_

**CHARGES:**

Location Fee @ \$34 = \$ 102.00  
Processing Fee @ \$20 = \$ 60.00  
Maintenance Fee @ \$140 = \$ 420.00  
Add'l Maint Fee for Assoc Placer = \$ \_\_\_\_\_  
**SUBTOTAL** \$ \_\_\_\_\_  
Other Fees \$ \_\_\_\_\_  
Other Fees \$ \_\_\_\_\_  
**TOTAL** \$ \_\_\_\_\_

**TOTAL ACREAGE:** 1 = 40  
1 = 60 Per Claim  
(Placer Only)

**NUMBER OF LOCATORS:** 3

**DOCUMENTS RECEIVED VIA:** Over-the-Counter [ ] Mail [X] **TIMELY FILED:** Yes [X] No [ ]

**LEGAL DESCRIPTION:** T 5N R 14W SEC 16, 17, 20  
T \_\_\_\_\_ R \_\_\_\_\_ SEC \_\_\_\_\_  
T \_\_\_\_\_ R \_\_\_\_\_ SEC \_\_\_\_\_  
T \_\_\_\_\_ R \_\_\_\_\_ SEC \_\_\_\_\_  
T \_\_\_\_\_ R \_\_\_\_\_ SEC \_\_\_\_\_

BLM [ ] FOREST SERVICE [ ] \_\_\_\_\_ SUBJ TO PL 359: Yes [ ] No [ ]  
WILDERNESS AREA [ ] \_\_\_\_\_

**SPLIT ESTATE:** N/A [ ] SX [ ] PX [ ] OTHER [ ] \_\_\_\_\_  
SRHA [ ] Was proper Notice filed if located on SHRA Land? Yes [ ] No [ ]

**RECONVEYED MINERALS ON BLM LAND REQUIRE OPENING ORDER FROM 1944 TO 1993:**

Open to Entry On \_\_\_\_\_ N/A [ ]

**COMMENTS/STATUS:** VOID [ ] PARTIALLY VOID [ ] PVT MINERALS [ ] WITHDRAWN LANDS [ ]  
OTHER [ ] \_\_\_\_\_

[ ] Claimant acknowledges that portions of the following claim(s) site(s) may be void or voidable.

Printed Name of Claimant \_\_\_\_\_ Signature of Claimant \_\_\_\_\_

\*\*\*\*\*FINAL ADJUDICATION\*\*\*\*\*

DATE 9.15.15 INITIALS RE

420403



LOCATION NOTICE FOR PLACER MINING CLAIM

NOTICE IS HEREBY GIVEN that the JUST BENT  
placer mining claim has been located by  
LISA TUCKER whose current mailing  
address is P.O. BOX 264  
WICKENBURG, AZ 85378

BLM  
Date  
Stamp

RECEIVED  
BLM AZ STATE OFFICE  
2014 JAN 28 PM 2:55  
PHOENIX, ARIZONA

The general course of this claim is NORTH-SOUTH and it is situated in  
LA PAZ County, Arizona.

This claim is 1320 feet in length and 1320 feet in width. This claim runs from the  
location monument on which this location notice is posted approximately 660 feet in a NORTH  
direction to the NW end line and 660 feet in a SOUTH direction to the SW end line.  
This claim is marked by four monuments, one at each corner of the claim.

The location monument on which this notice is posted is situated within Section 17, Township  
5 N, Range 14 W, Gila Salt River Base and Meridian, Arizona. This claim encompasses  
portions of the following legal subdivision(s) if located by legal subdivision or the following quarter section (s),  
section (s), Township (s) and Range (s) 5 N 14 W SEC. 17 SE-NE QUARTER  
SECTION, Gila Salt River Base and Meridian, Arizona.

The locality of this claim with reference to some natural object or permanent monument and additional  
information (if any) concerning its locality are as follows: THE NE CORNER IS 2310'  
TO THE NE SECTION MARKER OF 17

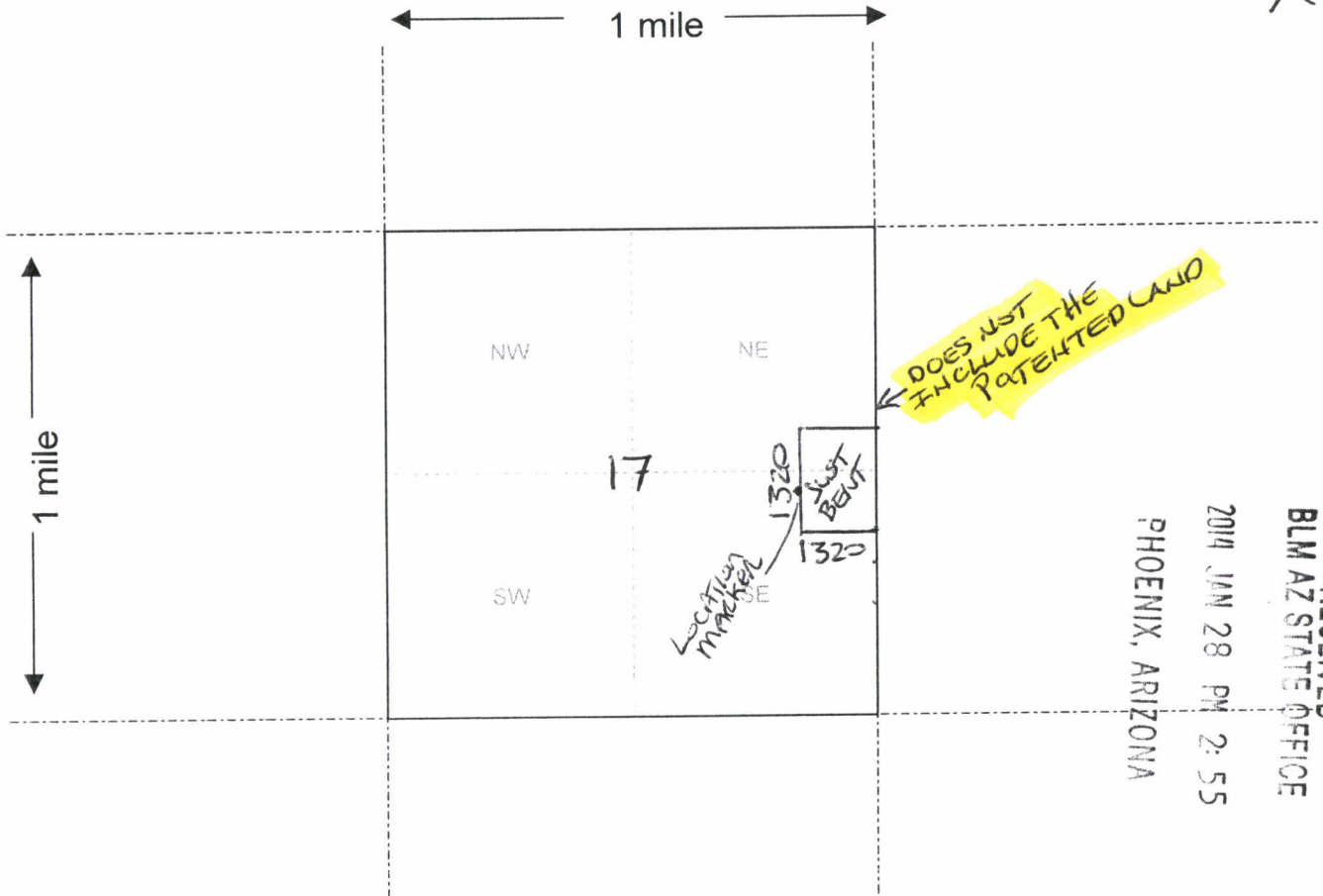
DATED AND POSTED on the ground this 20 day of November, 2013.

LOCATOR (s) Lisa Tucker

Form MCF102  
Revised July 2005

MINING CLAIM MAP

Lode ( ) Placer



RECEIVED  
BLM AZ STATE OFFICE  
2014 JAN 28 PM 2:55  
PHOENIX, ARIZONA

Scale : 1" = 2000 feet



1. The above map depicts the JUST BENT mining claim, which is located in Section (s) 17, Township 5 N, Range 14 W, Gila and Salt River Base and Meridian, \_\_\_\_\_ County, Arizona.

2. The type of corner and location monuments used are as follows: 2" PVC PIPE

3. The bearings and distances in degrees and feet between claim corners are as depicted on the map.

Form MCF100a  
Revised July 2005

AR00000003

JUST BEUT

ADDITIONAL LOCATOR

JAY BULFEL

218 W. RIDGECREST RD

DESERT HILLS AZ 85086

623.826.7175

RECEIVED  
BLM AZ STATE OFFICE

2014 JAN 28 PM 2:55

PHOENIX, ARIZONA

ANCH 25403

**LOCATION NOTICE FOR PLACER MINING CLAIM**

Amendment BLM Serial # \_\_\_\_\_

NOTICE IS HEREBY GIVEN that the GOTTCHA

\_\_\_\_\_ placer mining claim has been located by

TRAVIS RIELE whose current mailing

address is PO Box 206

SALOME, AZ 85348

RECEIVED  
BLM AZ STATE OFFICE  
2015 AUG 17 P 2:47  
PHOENIX, ARIZONA  
BLM  
Date  
Stamp

The general course of this claim is NORTH-SOUTH and it is situated in LA PAZ

County, Arizona. This claim is 1320 feet in length and 1320 feet in width.

40 Total Claim Acreage. This claim runs from the location monument on which this location notice is

posted at the SE corner of the claim approximately 1320 feet in a SOUTH direction to the

SE end line and 1320 feet in a EAST direction to the SE end line. This claim is

marked by four monuments, one at each corner of the claim.

The location monument on which this notice is posted is situated within Section 17, Township

5 N, Range 14 W, Gila Salt River Base and Meridian, Arizona. This claim encompasses

portions of the following legal subdivision(s) if located by legal subdivision or the following quarter section(s),

section(s), Township(s) and Range(s) 5 N 14 W sec. 17 SE QUARTER

Section, Gila Salt River Base and Meridian, Arizona.

The locality of this claim with reference to some natural object or permanent monument and additional information

(if any) concerning its locality are as follows: 2x4 wood post

\_\_\_\_\_ The above information is shown on the attached map.

DATED AND POSTED on the ground this \_\_\_\_\_ day of \_\_\_\_\_, 20\_\_\_\_.

LOCATOR(s)  AGENT

Print Name(s) TRAVIS RIELE

Signature(s) \_\_\_\_\_

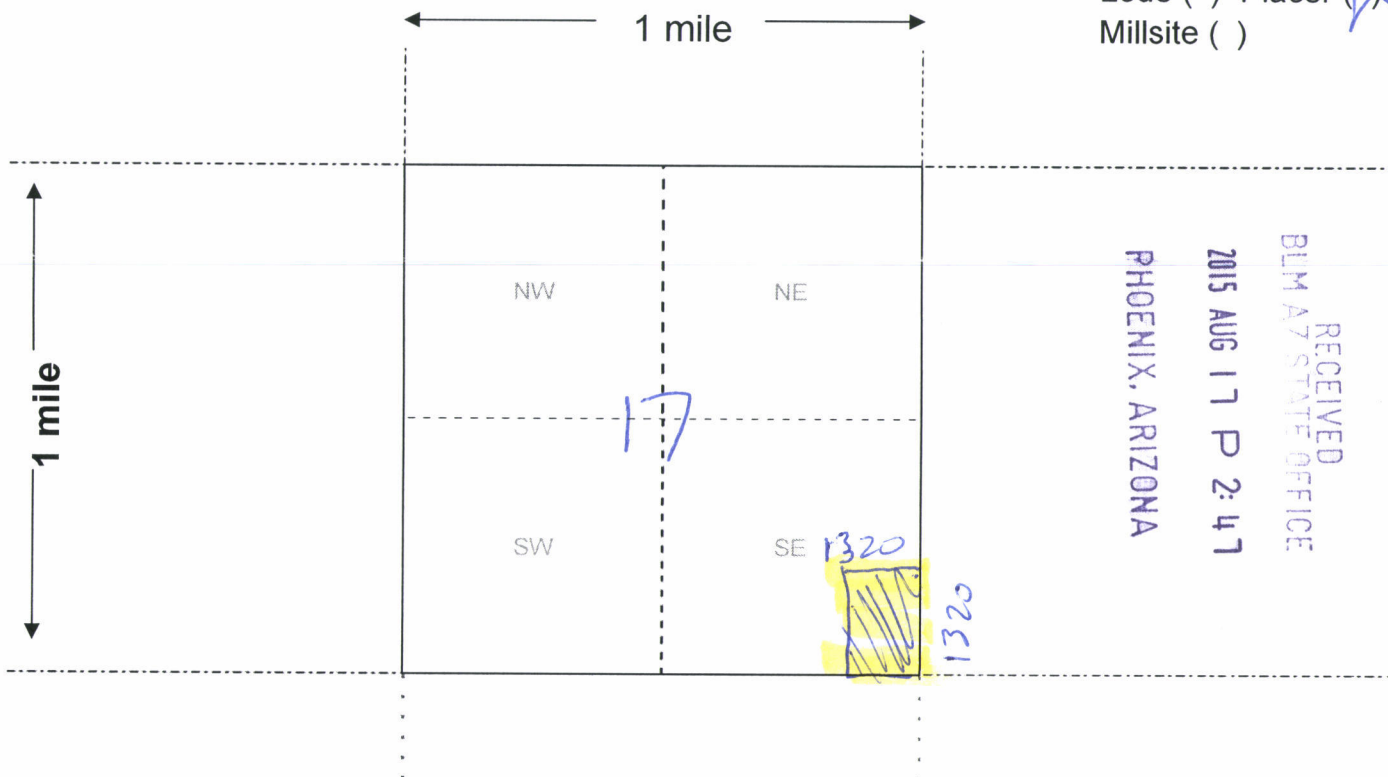
ENTERED  
SEP 16 2015  
BY: RZ

Form MCF102  
Revised July 2014

AMC 426404

**MINING CLAIM MAP**

Lode ( ) Placer (X)  
Millsite ( )



RECEIVED  
 BLM AZ STATE OFFICE  
 2015 AUG 17 P 2:47  
 PHOENIX, ARIZONA

Scale: 1" = 2000 feet



1. The above map depicts the GOTTCHA mining claim, which is located in Section (s) 17, Township 5 N, Range 14 W, Gila and Salt River Base and Meridian, LA PAZ County, Arizona. Total claim acreage is 40

2. The type of corner and location monuments used are as follows: 2x4' Wood Post

3. The bearings and distances in degrees and feet between claim corners and to a public land survey monument are as depicted on the map.

4. If the claim is a placer or millsite claim with exterior limits conforming to legal subdivisions of the public survey, provide a legal description of the claim THE SE CORNER OF CLAIM IS AT THE SE SECTION MARKER OF SECTION 17 & NE OF SEC. 20

Form MCF100a  
Revised July 2014

LOCATION NOTICE FOR PLACER MINING CLAIM

NOTICE IS HEREBY GIVEN that the GOTTCHA  
placer mining claim has been located by  
TRAVIS RIELE whose current mailing  
address is P.O. Box 206  
SALOME, AZ 85348

RECEIVED  
BLM AZ STATE OFFICE  
2014 JAN 28 PM 2:55  
PHOENIX, ARIZONA  
BLM  
Date  
Stamp

The general course of this claim is SOUTH-NORTH and it is situated in  
LA PAZ County, Arizona.

This claim is 1980 feet in length and 1320 feet in width. This claim runs from the  
location monument on which this location notice is posted approximately 990 feet in a NORTH  
direction to the NW end line and 990 feet in a SOUTH direction to the SW end line.  
This claim is marked by four monuments, one at each corner of the claim.

The location monument on which this notice is posted is situated within Section 17 & 20 Township  
S N, Range 14 W, Gila Salt River Base and Meridian, Arizona. This claim encompasses  
portions of the following legal subdivision(s) if located by legal subdivision or the following quarter section (s),  
section (s), Township (s) and Range (s): S N 14 W SEC 17 SE 1/4 SEC 20  
IN THE NE HALF, Gila Salt River Base and Meridian, Arizona.

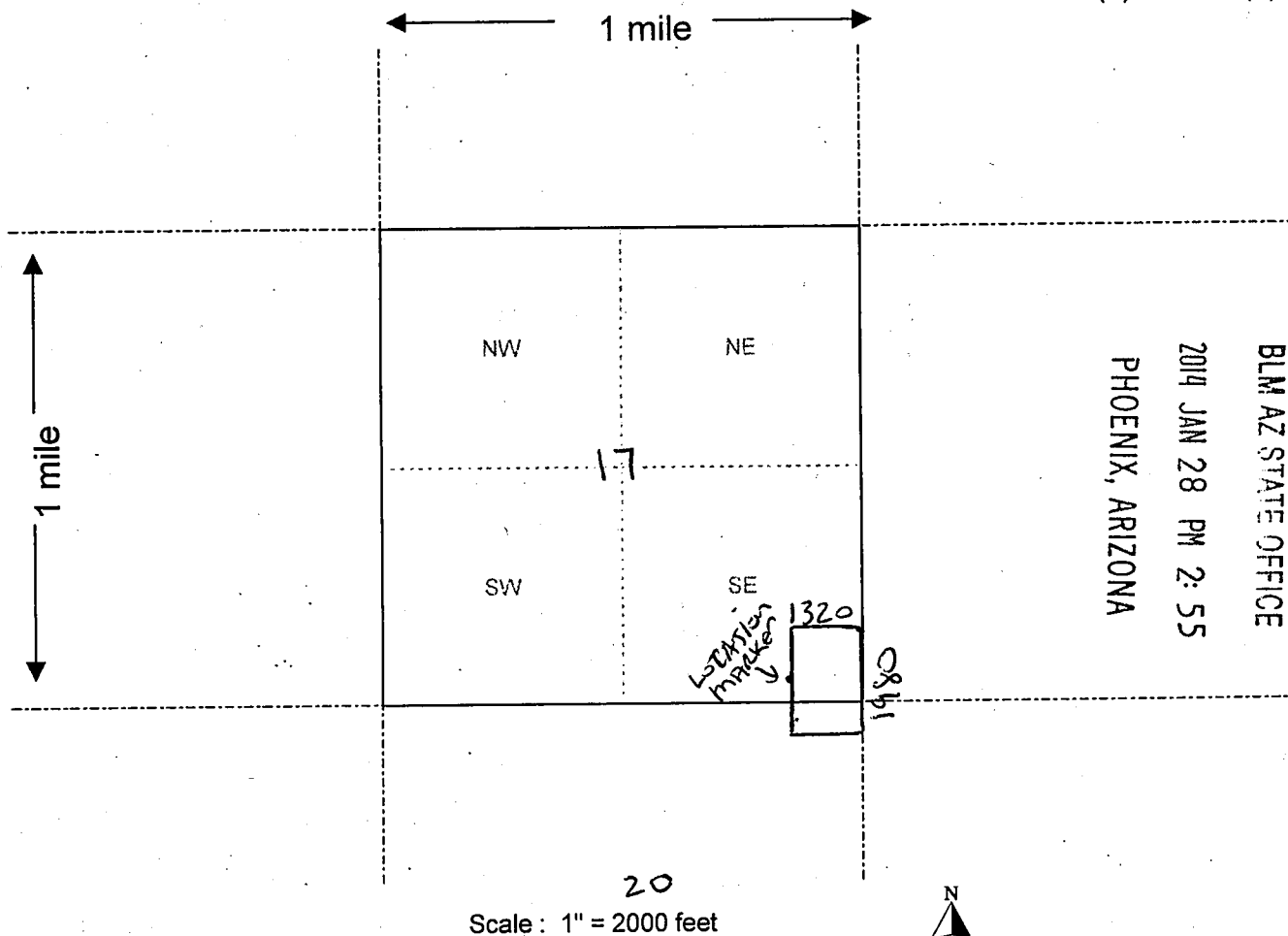
The locality of this claim with reference to some natural object or permanent monument and additional  
information (if any) concerning its locality are as follows: 2" wood post

DATED AND POSTED on the ground this 20 day of November, 20 13.  
LOCATOR (s) To Omit

Form MCF102  
Revised July 2005

MINING CLAIM MAP

Lode ( ) Placer ( )



RECEIVED  
 BLM AZ STATE OFFICE  
 2014 JAN 28 PM 2: 55  
 PHOENIX, ARIZONA

AMC 1426404

1. The above map depicts the GOTTCHA mining claim, which is located in Section (s) 17 & 20, Township 5 N, Range 14 W, Gila and Salt River Base and Meridian, LA PAZ County, Arizona.

2. The type of corner and location monuments used are as follows: 2" wood post

3. The bearings and distances in degrees and feet between claim corners are as depicted on the map.

Form MCF100a  
 Revised July 2005

GOTTCHA

ADDITIONAL LOCATIONS:

BUCK SWIGART

P.O. Box 1021

JAROME AZ 85348

928.859.5036

MEL EIDSMOE

31 SHOTWELL RD

PT. HADLOCK, WA 98339

360.643.1620

RECEIVED  
BLM AZ STATE OFFICE  
2014 JAN 28 PM 2:56  
PHOENIX, ARIZONA

AN0425804



LOCATION NOTICE FOR PLACER MINING CLAIM

NOTICE IS HEREBY GIVEN that the "LIL" LESSIE  
\_\_\_\_\_ placer mining claim has been located by  
TRAVIS RIELE whose current mailing  
address is P.O. Box 206  
SAROME, AZ 85348

BLM  
Date  
Stamp

RECEIVED  
BLM AZ STATE OFFICE  
2014 JAN 28 PM 2:55  
PHOENIX, ARIZONA

The general course of this claim is WEST-EAST and it is situated in  
LAPAZ County, Arizona.

This claim is 660 feet in length and 1320 feet in width. This claim runs from the  
location monument on which this location notice is posted approximately 330 feet in a NORTH  
direction to the NW end line and 330 feet in a SOUTH direction to the SW end line.  
This claim is marked by four monuments, one at each corner of the claim.

The location monument on which this notice is posted is situated within Section 16, Township  
S N, Range 14 W, Gila Salt River Base and Meridian, Arizona. This claim encompasses  
portions of the following legal subdivision(s) if located by legal subdivision or the following quarter section (s),  
section (s), Township (s) and Range (s) SN 14 W SEC 16 NW QUARTER  
SECTION, Gila Salt River Base and Meridian, Arizona.

The locality of this claim with reference to some natural object or permanent monument and additional  
information (if any) concerning its locality are as follows: THE NW CORNER IS 660'  
NORTH TO THE NE CORNER MARKER OF SECTION 17

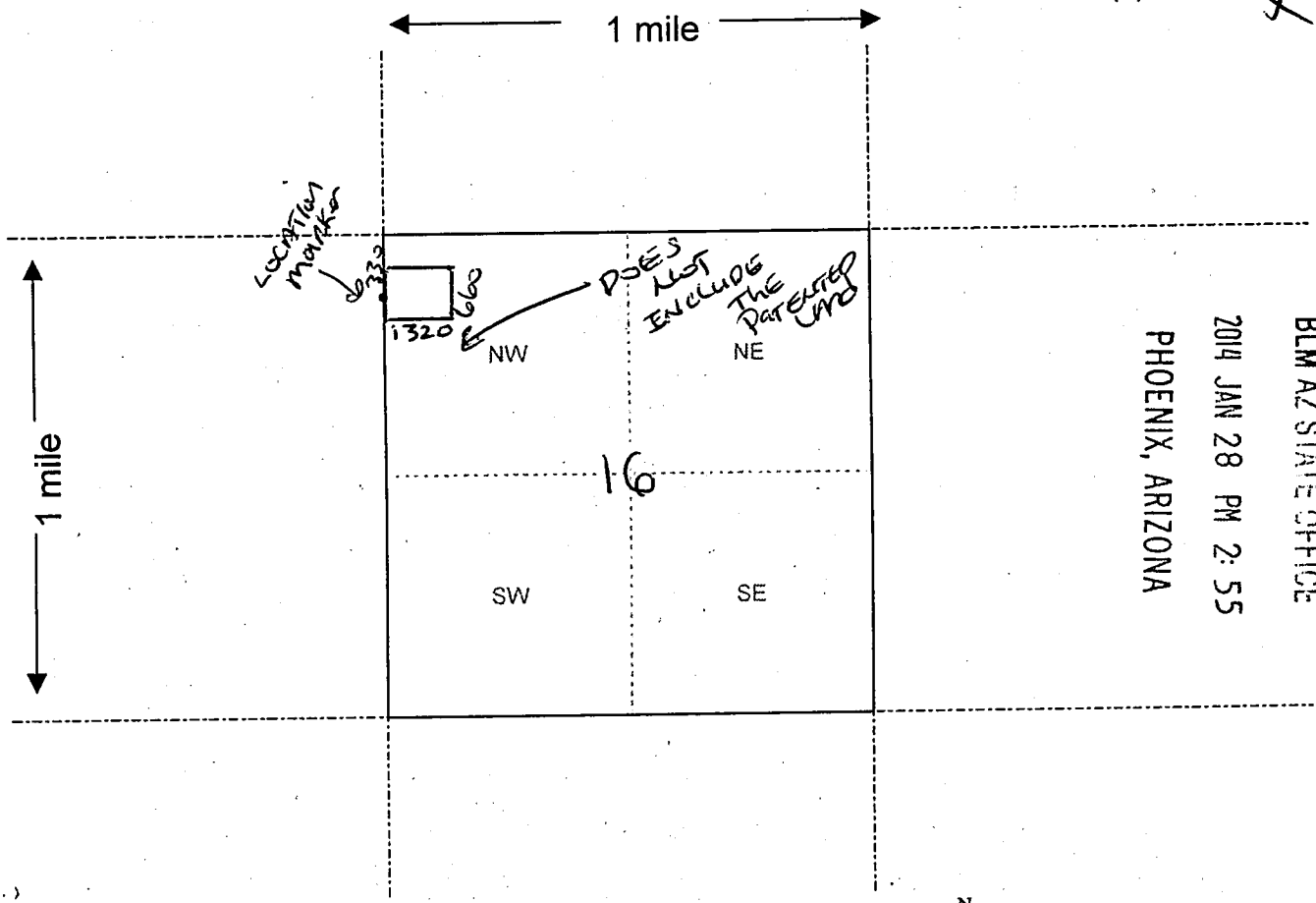
DATED AND POSTED on the ground this 20 day of November, 20 13.

LOCATOR (s) to print

Form MCF102  
Revised July 2005

**MINING CLAIM MAP**

Lode ( ) Placer



RECEIVED  
BLM AZ STATE OFFICE  
2014 JAN 28 PM 2:55  
PHOENIX, ARIZONA

Scale: 1" = 2000 feet



- The above map depicts the "LIL" LESSIE mining claim, which is located in Section (s) 16, Township S N, Range 14 W, Gila and Salt River Base and Meridian, \_\_\_\_\_ County, Arizona.
- The type of corner and location monuments used are as follows: 3" PVC PIPE
- The bearings and distances in degrees and feet between claim corners are as depicted on the map.

Form MCF100a  
Revised July 2005

This form is available from the Arizona Department of Mines & Mineral Resources and may be reproduced.

ARIZONA 26405

DEPARTMENT OF INTERIOR  
BUREAU OF LAND MANAGEMENT

Input Parameters for Geographic Report with Land

System Id = CR

Admin State = AZ

Geo State =

Casetype Begins With

Case Disp Txt = AUTHORIZED, CANCELLED, EXPIRED, PENDING, REJECTED, RELINQUISHED, VOID, WITHDRAWN

Mer Twp Rng = 14 0050N 0140W

Section = 016, 017, 020, 999

Mtrs =

Commodity =

Commodity Txt =

Pending Org =

Pend Org Decode =

AMC 426404 - needs  
1. statements <sup>2</sup> POA's  
2. not described fully by  
aliquot parts  
AMC 426405 - per tie-in  
+ only seems to be in  
patented land

Total Rows Returned: 6

RUN TIME: 12:04 PM

UNITED STATES DEPARTMENT OF INTERIOR  
BUREAU OF LAND MANAGEMENT  
GEOGRAPHIC REPORT WITH LAND  
Sorted by Serial Number

RUN DATE: 02/13/2014  
Page 1 of 1

Serial Number: AZA 031099  
Total Case Acres: 130.000

<u>Casetype</u>	<u>Case Disp</u>	14	0050N	0140W	<u>Sect</u>	<u>Sur Typ</u>	<u>Sur Num</u>	<u>Suff</u>	<u>Subdivision</u>	<u>Act Pend</u>
362113	EXPIRED				020	ALIQ MNR MNR			NWSW; E2NENW,SWNENW,E2SWNW; SWSWNW,N2SEnw,SWSEnw;	

Serial Number: AZA 035615  
Total Case Acres: 92.500

<u>Casetype</u>	<u>Case Disp</u>	14	0050N	0140W	<u>Sect</u>	<u>Sur Typ</u>	<u>Sur Num</u>	<u>Suff</u>	<u>Subdivision</u>	<u>Act Pend</u>
362113	AUTHORIZED				020	ALIQ MNR MNR			NWSW; E2NENW,SWNENW,E2SWNW; SWSWNW,N2SEnw,SWSEnw;	

Upon recordation of these 3  
Claims, please return to:

LISA TUCKER  
P.O. Box 265  
Wickenburg, AZ 85388

RECEIVED  
BLM AZ STATE OFFICE  
2011 JUN 23 PM 2:54  
PHOENIX, ARIZONA

ALIC0125403

